

**KEY**

- Powys County Council
  - Settlement boundary
  - Brecon Beacons National Park Authority- see separate mapping
  - Snowdonia National Park Authority
- Groundwater Depth**
- Indicative Groundwater depth**
- Groundwater levels are at least 5m below the ground surface.
  - Groundwater levels are between 0.5m and 5m below the ground surface.
  - Groundwater levels are between 0.025m and 0.5m below the ground surface.
  - Groundwater levels are either at or very near (within 0.025m of) the ground surface.

**Notes**  
 The map provides an indicative assessment of groundwater depth on a 5m grid. Please refer to Section 4 of the SFCA Report for further detail of the dataset used to define the potential for groundwater emergence. If no data is displayed on the map, or not all features are present, this indicates that the respective source or features are not present within this area.

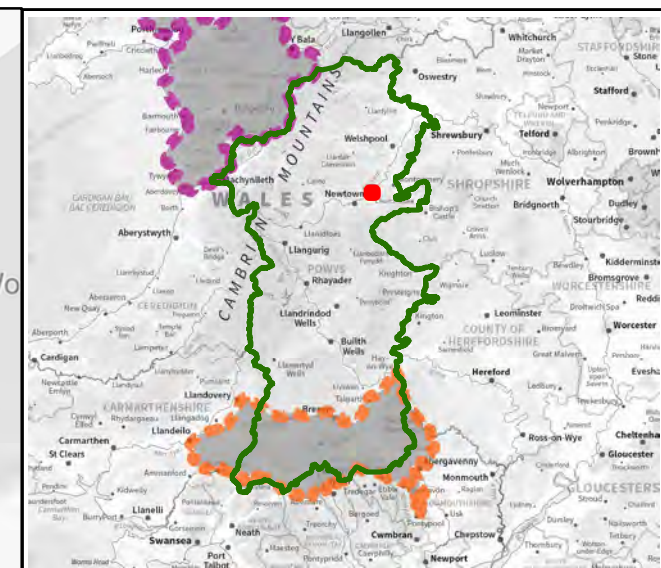
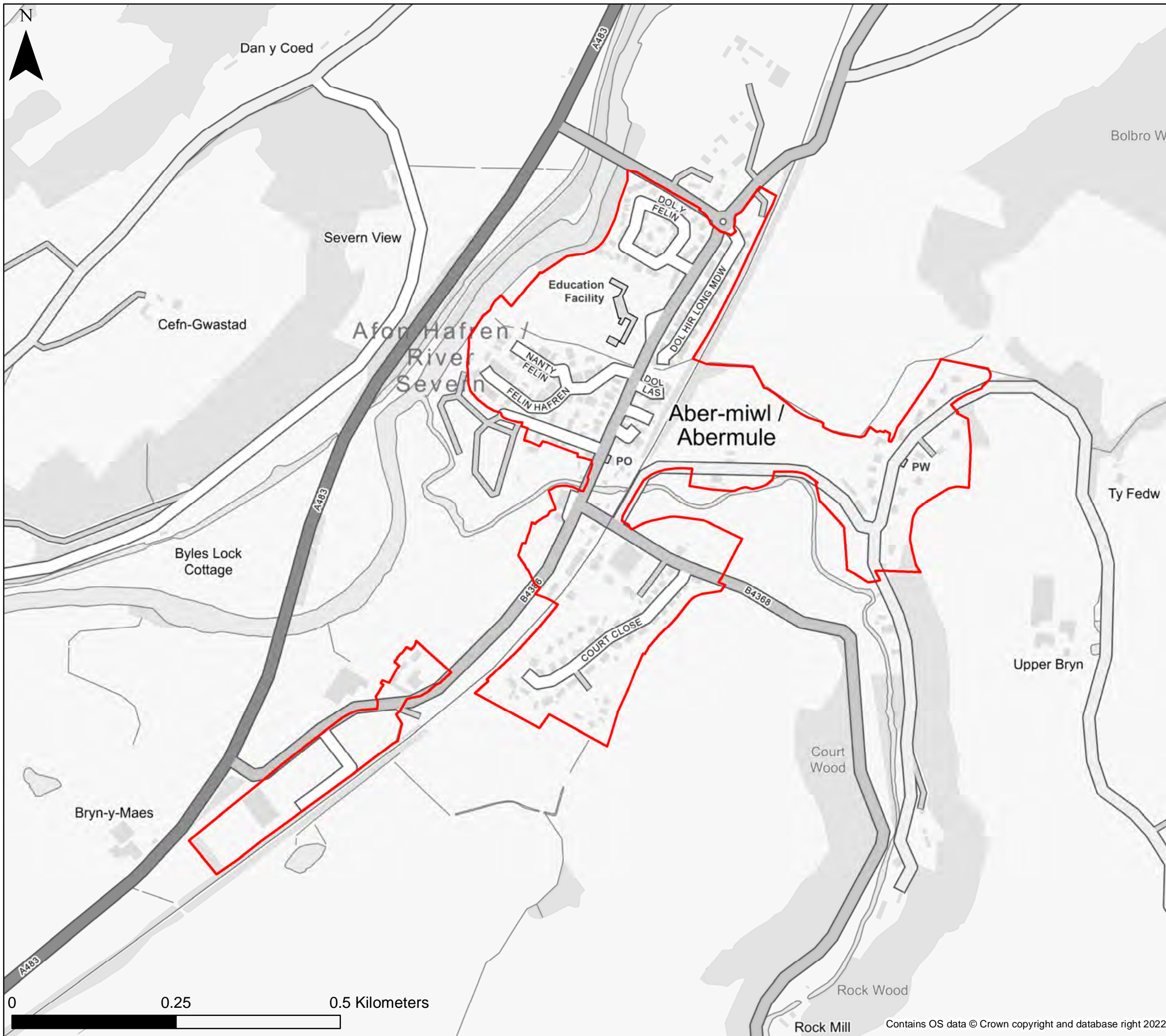


Powys County Council  
 Stage 1 Strategic Flood  
 Consequences Assessment  
 Groundwater Depth

**Settlement Area- Abercrave**

This document is the property of Jeremy Benn Associates Ltd. It shall not be reproduced in whole or in part, nor disclosed to a third party, without the permission of Jeremy Benn Associates Ltd.

Drawn	HB	21/09/2022
Checked	CB	22/09/2022
Approved	GB	23/09/2022



**KEY**

- Powys County Council
  - Settlement boundary
  - Brecon Beacons National Park Authority- see separate mapping
  - Snowdonia National Park Authority
- Groundwater Depth**
- Indicative Groundwater depth**
- Groundwater levels are at least 5m below the ground surface.
  - Groundwater levels are between 0.5m and 5m below the ground surface.
  - Groundwater levels are between 0.025m and 0.5m below the ground surface.
  - Groundwater levels are either at or very near (within 0.025m of) the ground surface.

**Notes**

The map provides an indicative assessment of groundwater depth on a 5m grid. Please refer to Section 4 of the SFCA Report for further detail of the dataset used to define the potential for groundwater emergence. If no data is displayed on the map, or not all features are present, this indicates that the respective source or features are not present within this area.



Powys County Council

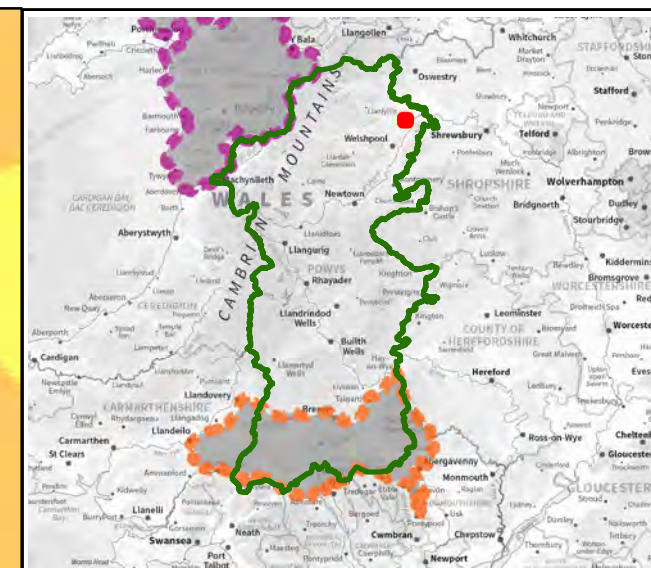
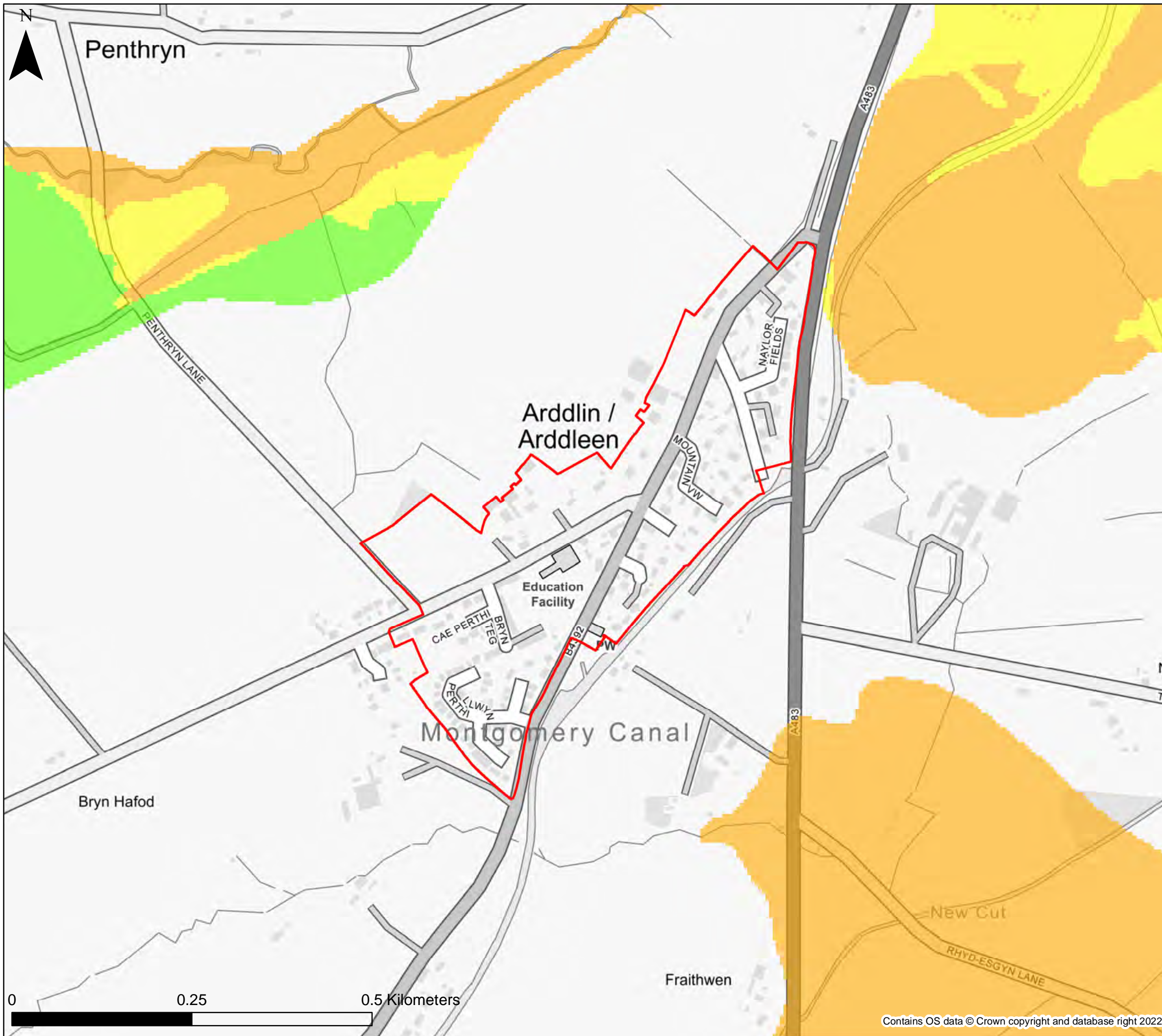
Stage 1 Strategic Flood  
Consequences Assessment

*Groundwater Depth*

**Settlement Area- Abermule**

This document is the property of Jeremy Benn Associates Ltd. It shall not be reproduced in whole or in part, nor disclosed to a third party, without the permission of Jeremy Benn Associates Ltd.

Drawn	HB	21/09/2022
Checked	CB	22/09/2022
Approved	GB	23/09/2022



**KEY**

- Powys County Council
  - Settlement boundary
  - Brecon Beacons National Park Authority- see separate mapping
  - Snowdonia National Park Authority
- Groundwater Depth**
- Indicative Groundwater depth**
- Groundwater levels are at least 5m below the ground surface.
  - Groundwater levels are between 0.5m and 5m below the ground surface.
  - Groundwater levels are between 0.025m and 0.5m below the ground surface.
  - Groundwater levels are either at or very near (within 0.025m of) the ground surface.

**Notes**  
 The map provides an indicative assessment of groundwater depth on a 5m grid. Please refer to Section 4 of the SFCA Report for further detail of the dataset used to define the potential for groundwater emergence. If no data is displayed on the map, or not all features are present, this indicates that the respective source or features are not present within this area.

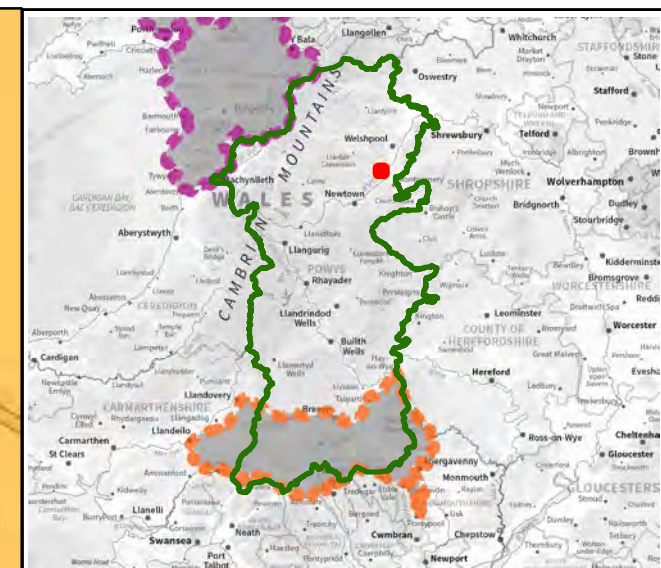
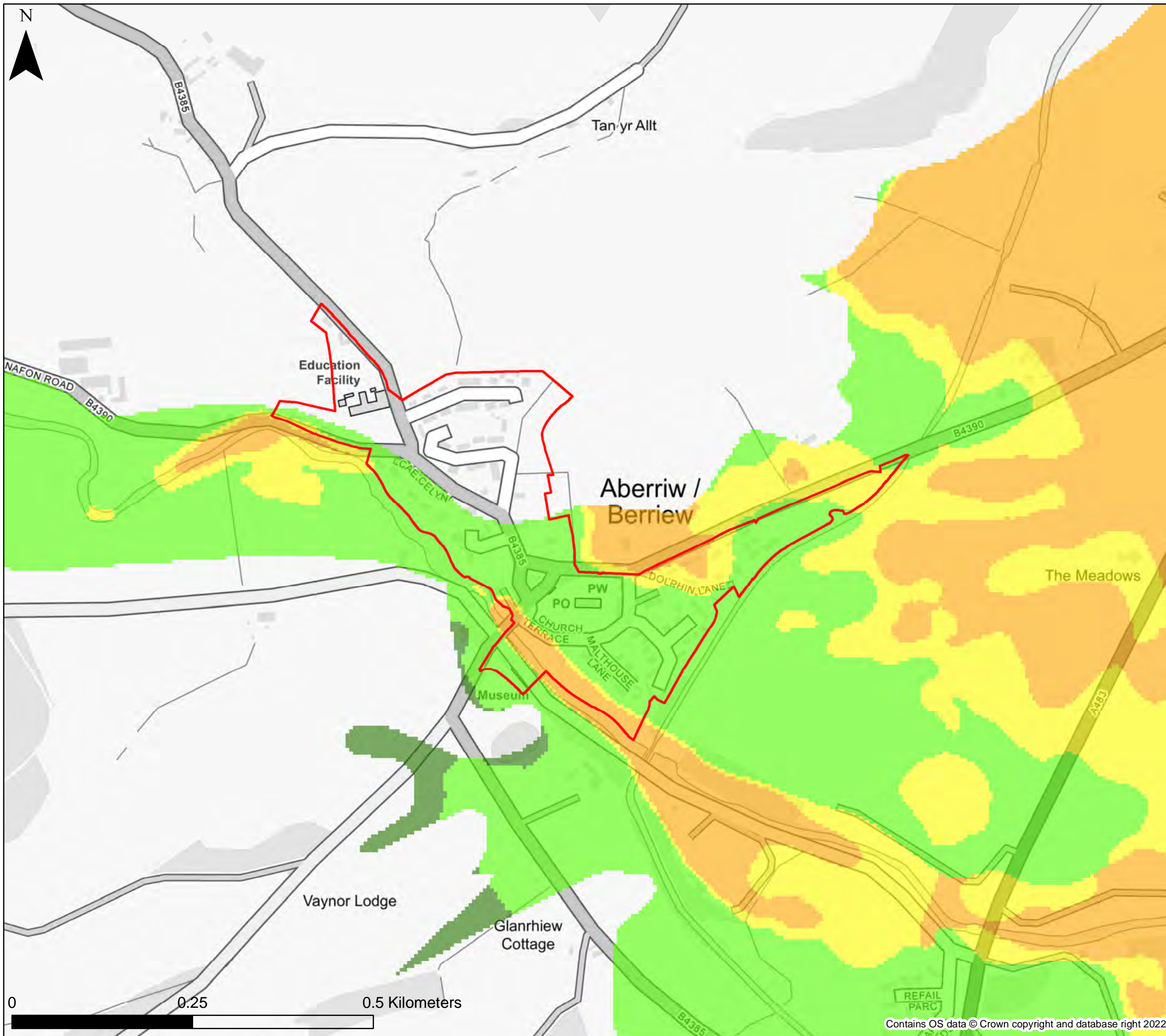


Powys County Council  
 Stage 1 Strategic Flood  
 Consequences Assessment  
 Groundwater Depth

**Settlement Area- Arddleen**

This document is the property of Jeremy Benn Associates Ltd. It shall not be reproduced in whole or in part, nor disclosed to a third party, without the permission of Jeremy Benn Associates Ltd.

Drawn	HB	21/09/2022
Checked	CB	22/09/2022
Approved	GB	23/09/2022



**KEY**

- Powys County Council
- Settlement boundary
- Brecon Beacons National Park Authority- see separate mapping
- Snowdonia National Park Authority

**Groundwater Depth**

**Indicative Groundwater depth**

- Groundwater levels are at least 5m below the ground surface.
- Groundwater levels are between 0.5m and 5m below the ground surface.
- Groundwater levels are between 0.025m and 0.5m below the ground surface.
- Groundwater levels are either at or very near (within 0.025m of) the ground surface.

**Notes**

The map provides an indicative assessment of groundwater depth on a 5m grid. Please refer to Section 4 of the SFCA Report for further detail of the dataset used to define the potential for groundwater emergence. If no data is displayed on the map, or not all features are present, this indicates that the respective source or features are not present within this area.

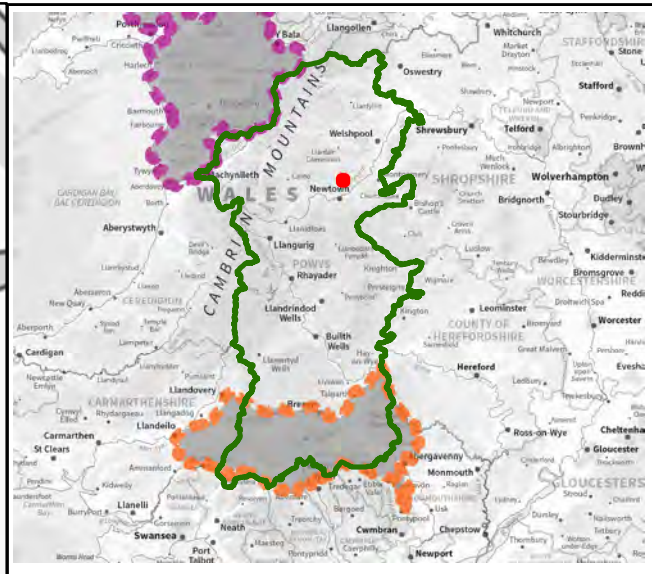
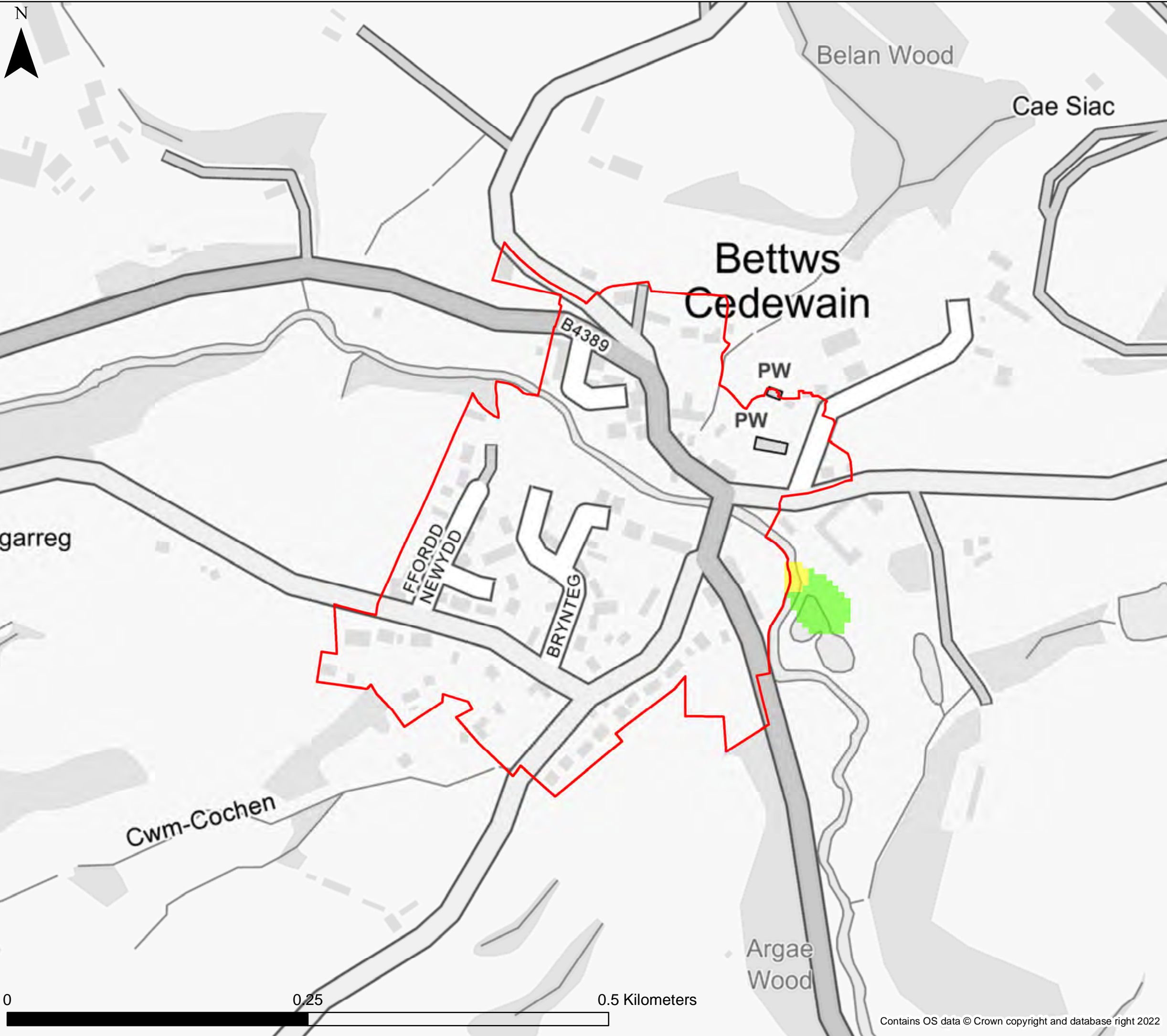


Powys County Council  
 Stage 1 Strategic Flood  
 Consequences Assessment  
 Groundwater Depth

**Settlement Area- Berriew**

This document is the property of Jeremy Benn Associates Ltd. It shall not be reproduced in whole or in part, nor disclosed to a third party, without the permission of Jeremy Benn Associates Ltd.

Drawn	HB	21/09/2022
Checked	CB	22/09/2022
Approved	GB	23/09/2022



**KEY**

- Powys County Council
  - Settlement boundary
  - Brecon Beacons National Park Authority- see separate mapping
  - Snowdonia National Park Authority
- Groundwater Depth**
- Indicative Groundwater depth**
- Groundwater levels are at least 5m below the ground surface.
  - Groundwater levels are between 0.5m and 5m below the ground surface.
  - Groundwater levels are between 0.025m and 0.5m below the ground surface.
  - Groundwater levels are either at or very near (within 0.025m of) the ground surface.

**Notes**  
 The map provides an indicative assessment of groundwater depth on a 5m grid. Please refer to Section 4 of the SFCA Report for further detail of the dataset used to define the potential for groundwater emergence. If no data is displayed on the map, or not all features are present, this indicates that the respective source or features are not present within this area.




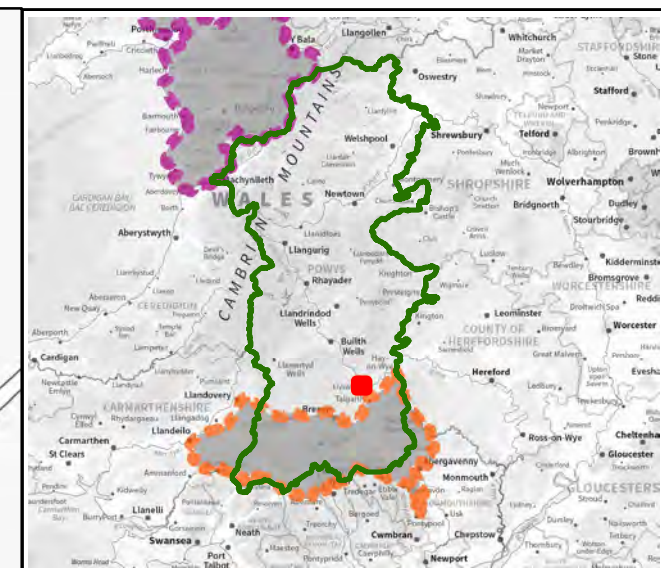
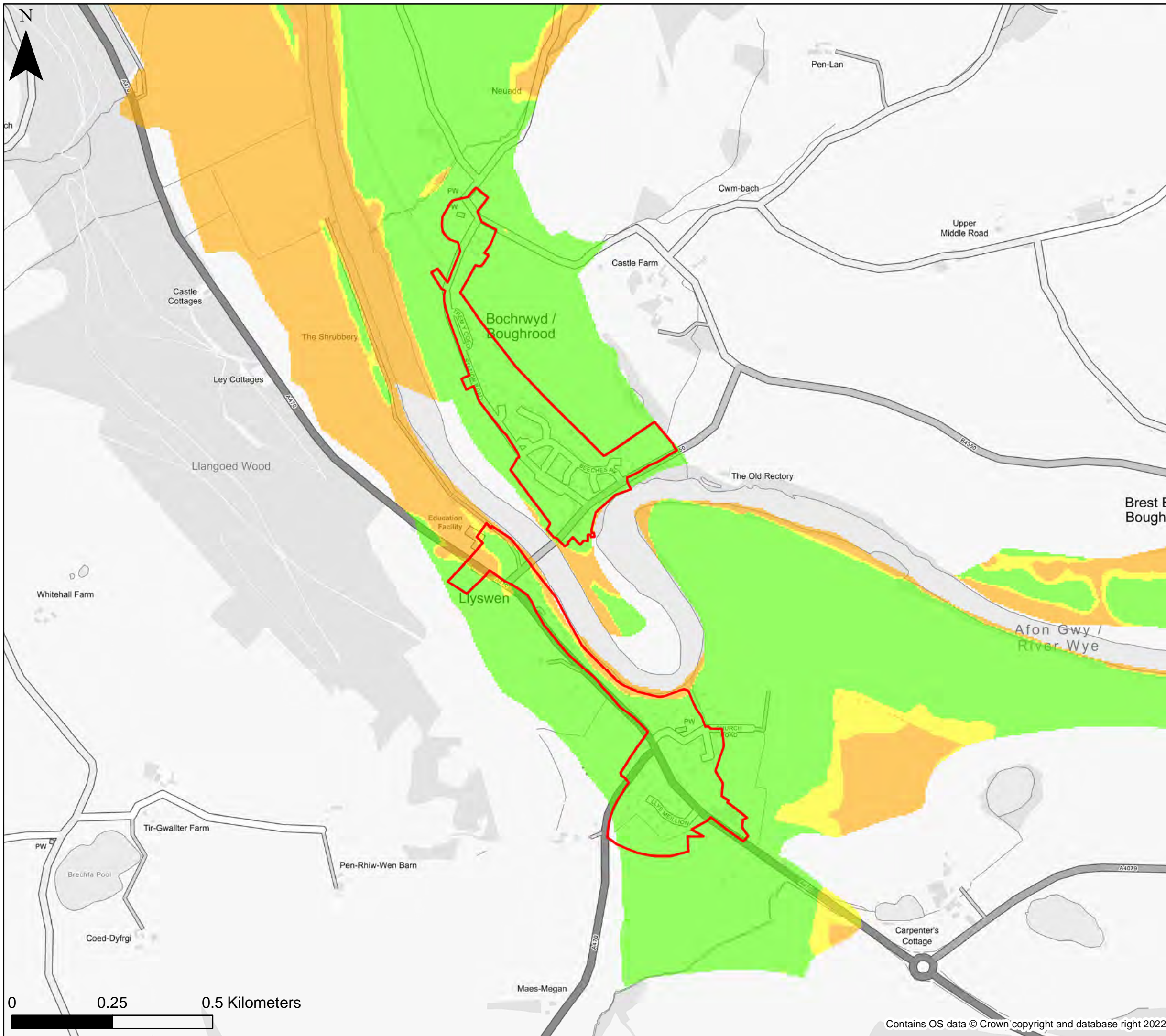
Powys County Council  
 Stage 1 Strategic Flood  
 Consequences Assessment  
*Groundwater Depth*

**Settlement Area- Bettws Cedwain**





This document is the property of Jeremy Benn Associates Ltd. It shall not be reproduced in whole or in part, nor disclosed to a third party, without the permission of Jeremy Benn Associates Ltd.





Drawn	HB	21/09/2022
Checked	CB	22/09/2022
Approved	GB	23/09/2022





**KEY**

-  Powys County Council
-  Settlement boundary
-  Brecon Beacons National Park Authority- see separate mapping
-  Snowdonia National Park Authority

- Groundwater Depth**
- Indicative Groundwater depth**
-  Groundwater levels are at least 5m below the ground surface.
  -  Groundwater levels are between 0.5m and 5m below the ground surface.
  -  Groundwater levels are between 0.025m and 0.5m below the ground surface.
  -  Groundwater levels are either at or very near (within 0.025m of) the ground surface.

**Notes**  
 The map provides an indicative assessment of groundwater depth on a 5m grid. Please refer to Section 4 of the SFCA Report for further detail of the dataset used to define the potential for groundwater emergence. If no data is displayed on the map, or not all features are present, this indicates that the respective source or features are not present within this area.

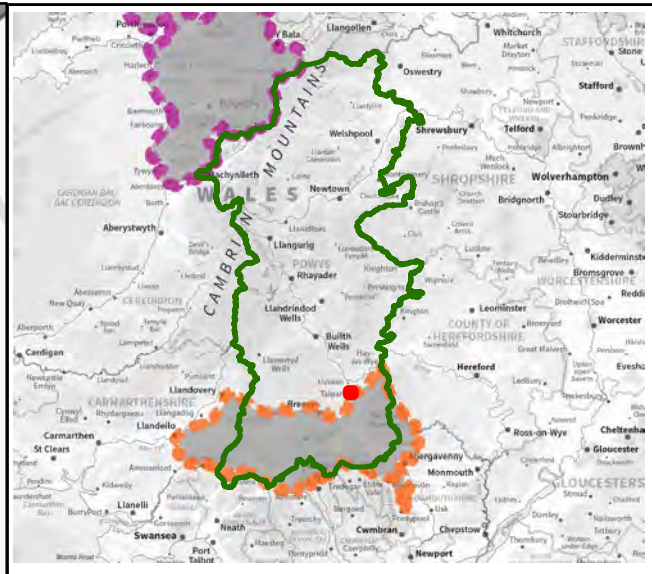
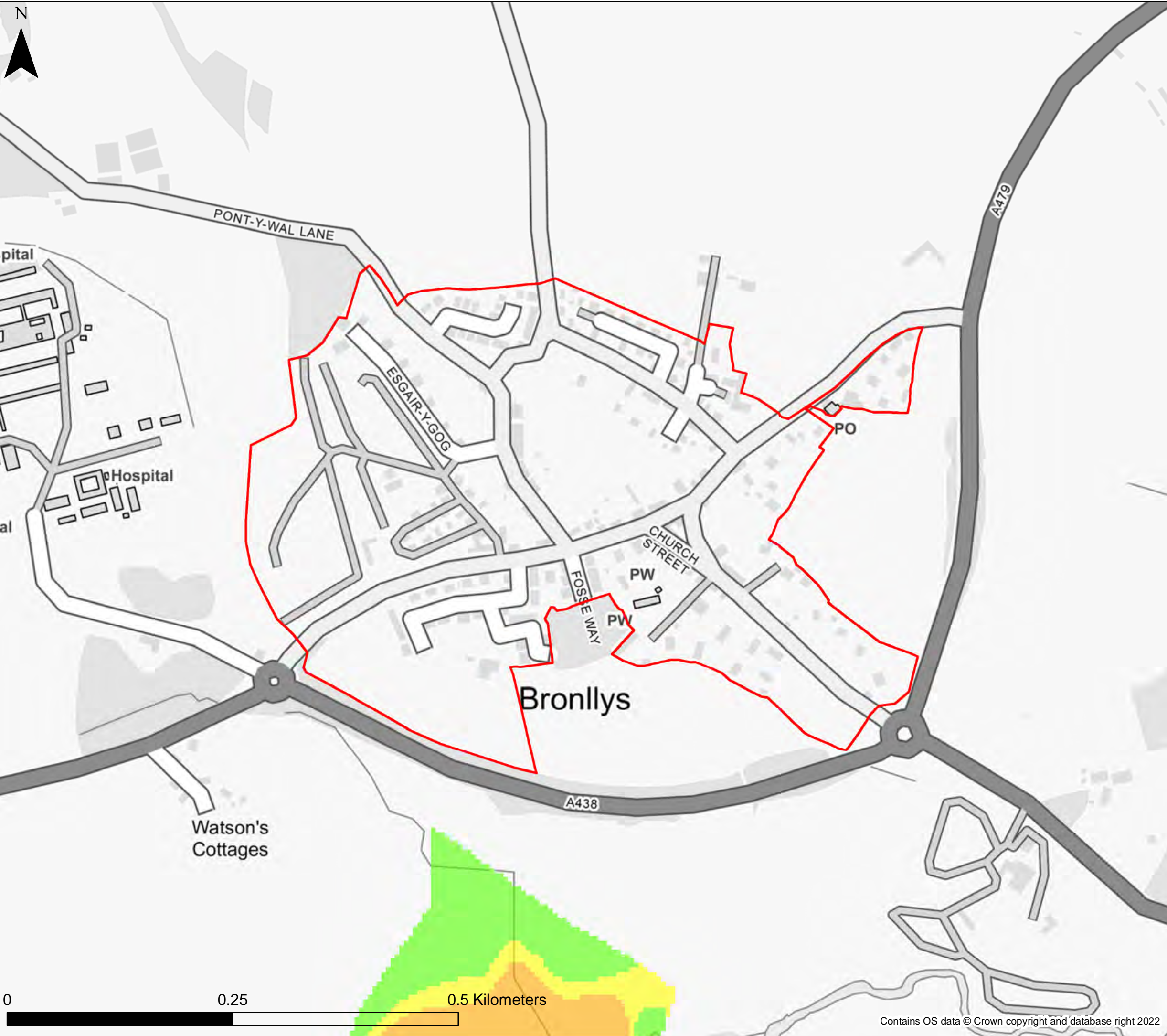


Powys County Council  
 Stage 1 Strategic Flood  
 Consequences Assessment  
 Groundwater Depth

**Settlement Area- Boughrood & Llyswen**

This document is the property of Jeremy Benn Associates Ltd. It shall not be reproduced in whole or in part, nor disclosed to a third party, without the permission of Jeremy Benn Associates Ltd.

Drawn	HB	21/09/2022
Checked	CB	22/09/2022
Approved	GB	23/09/2022



**KEY**

- Powys County Council
  - Settlement boundary
  - Brecon Beacons National Park Authority- see separate mapping
  - Snowdonia National Park Authority
- Groundwater Depth**
- Indicative Groundwater depth**
- Groundwater levels are at least 5m below the ground surface.
  - Groundwater levels are between 0.5m and 5m below the ground surface.
  - Groundwater levels are between 0.025m and 0.5m below the ground surface.
  - Groundwater levels are either at or very near (within 0.025m of) the ground surface.

**Notes**  
 The map provides an indicative assessment of groundwater depth on a 5m grid. Please refer to Section 4 of the SFCA Report for further detail of the dataset used to define the potential for groundwater emergence. If no data is displayed on the map, or not all features are present, this indicates that the respective source or features are not present within this area.




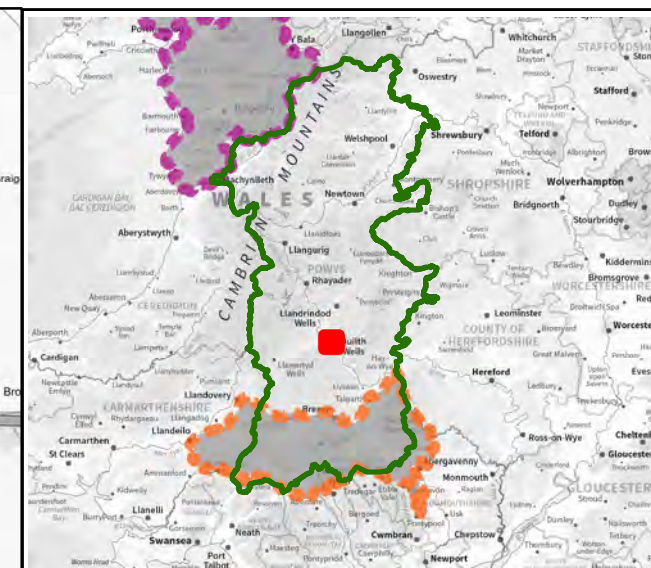
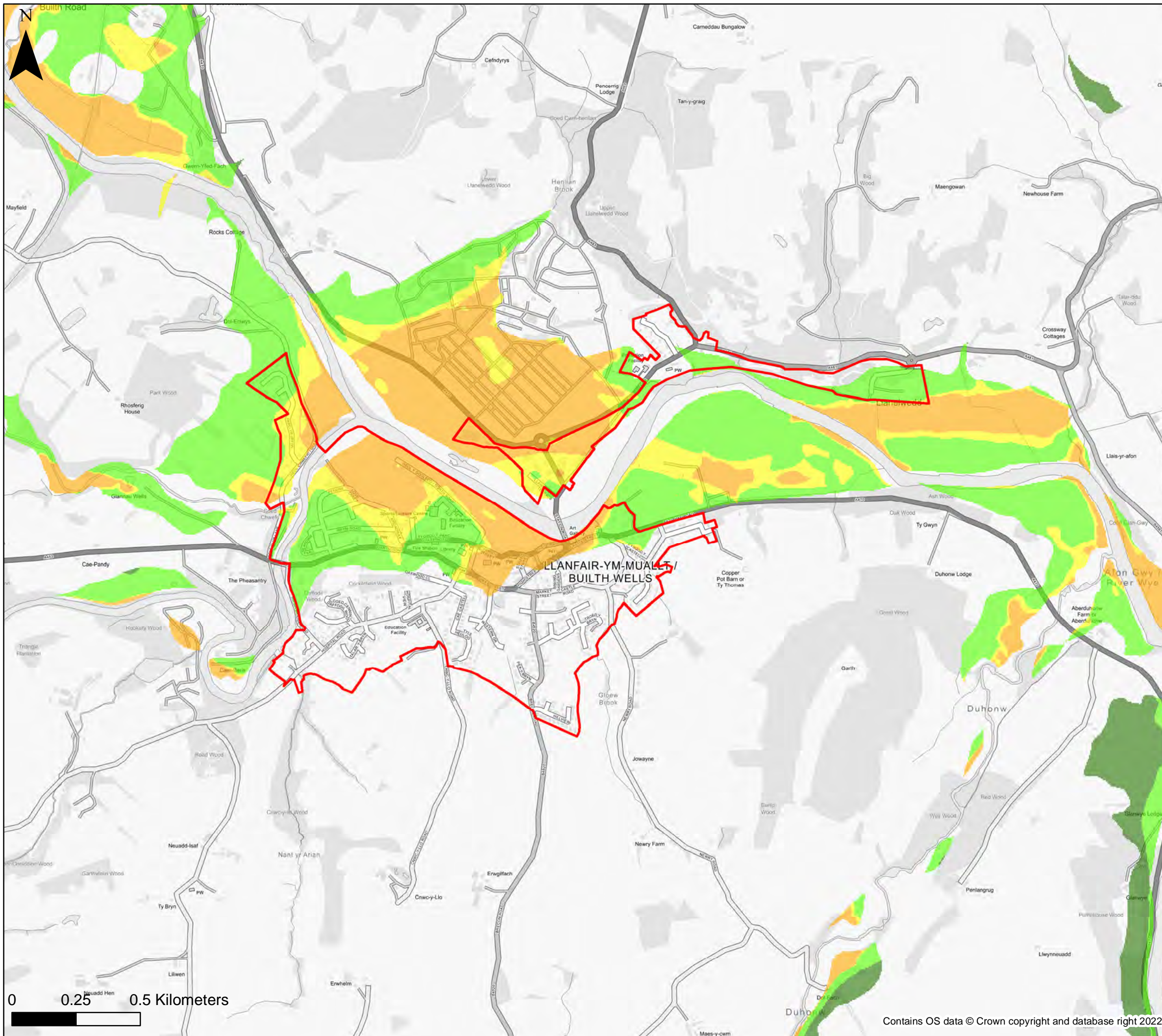
Powys County Council  
 Stage 1 Strategic Flood Consequences Assessment  
 Groundwater Depth

**Settlement Area- Bronllys**

This document is the property of Jeremy Benn Associates Ltd. It shall not be reproduced in whole or in part, nor disclosed to a third party, without the permission of Jeremy Benn Associates Ltd.

Drawn	HB	21/09/2022
Checked	CB	22/09/2022
Approved	GB	23/09/2022





**KEY**

- Powys County Council
- Settlement boundary
- Brecon Beacons National Park Authority- see separate mapping
- Snowdonia National Park Authority

- Groundwater Depth**
- Indicative Groundwater depth**
- Groundwater levels are at least 5m below the ground surface.
  - Groundwater levels are between 0.5m and 5m below the ground surface.
  - Groundwater levels are between 0.025m and 0.5m below the ground surface.
  - Groundwater levels are either at or very near (within 0.025m of) the ground surface.

**Notes**  
 The map provides an indicative assessment of groundwater depth on a 5m grid. Please refer to Section 4 of the SFCA Report for further detail of the dataset used to define the potential for groundwater emergence. If no data is displayed on the map, or not all features are present, this indicates that the respective source or features are not present within this area.

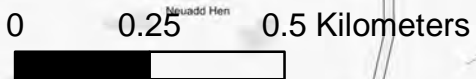


**Powys County Council**  
**Stage 1 Strategic Flood Consequences Assessment**  
**Groundwater Depth**

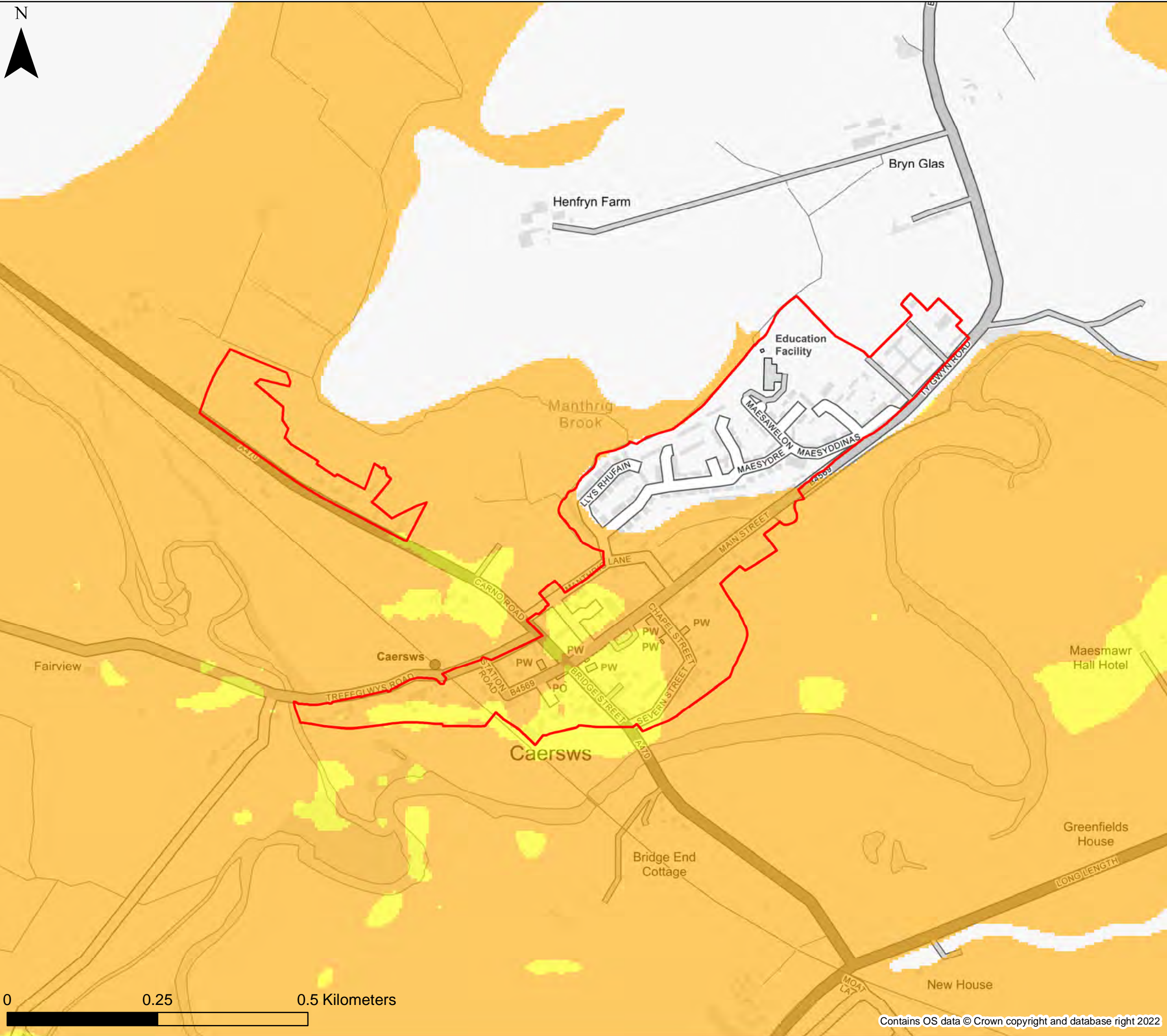
**Settlement Area- Builth Wells & Llanellwedd**

This document is the property of Jeremy Benn Associates Ltd. It shall not be reproduced in whole or in part, nor disclosed to a third party, without the permission of Jeremy Benn Associates Ltd.

Drawn	HB	21/09/2022
Checked	CB	22/09/2022
Approved	GB	23/09/2022

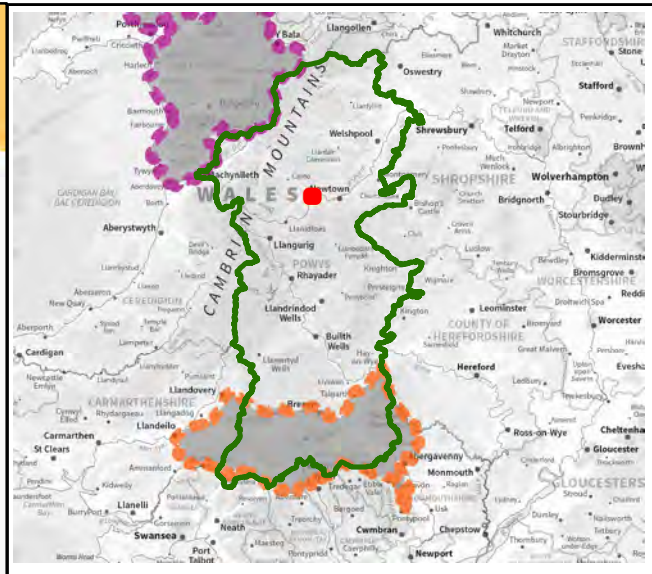






0 0.25 0.5 Kilometers

Contains OS data © Crown copyright and database right 2022



**KEY**

- Powys County Council
  - Settlement boundary
  - Brecon Beacons National Park Authority- see separate mapping
  - Snowdonia National Park Authority
- Groundwater Depth**
- Indicative Groundwater depth**
- Groundwater levels are at least 5m below the ground surface.
  - Groundwater levels are between 0.5m and 5m below the ground surface.
  - Groundwater levels are between 0.025m and 0.5m below the ground surface.
  - Groundwater levels are either at or very near (within 0.025m of) the ground surface.

**Notes**  
 The map provides an indicative assessment of groundwater depth on a 5m grid. Please refer to Section 4 of the SFCA Report for further detail of the dataset used to define the potential for groundwater emergence. If no data is displayed on the map, or not all features are present, this indicates that the respective source or features are not present within this area.

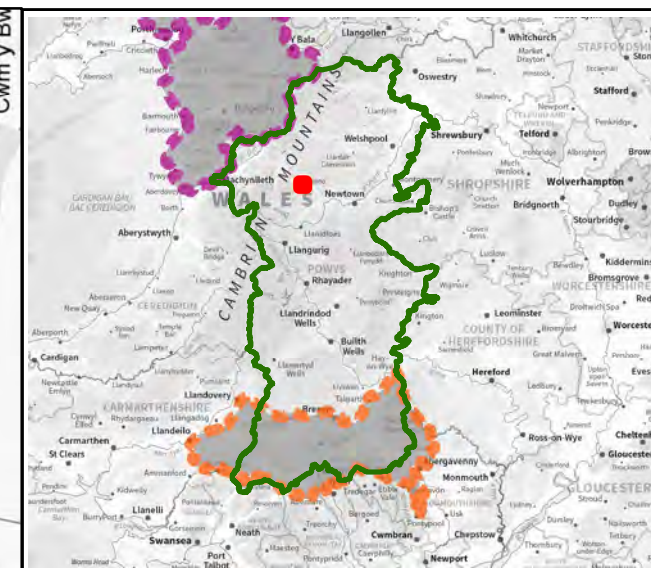
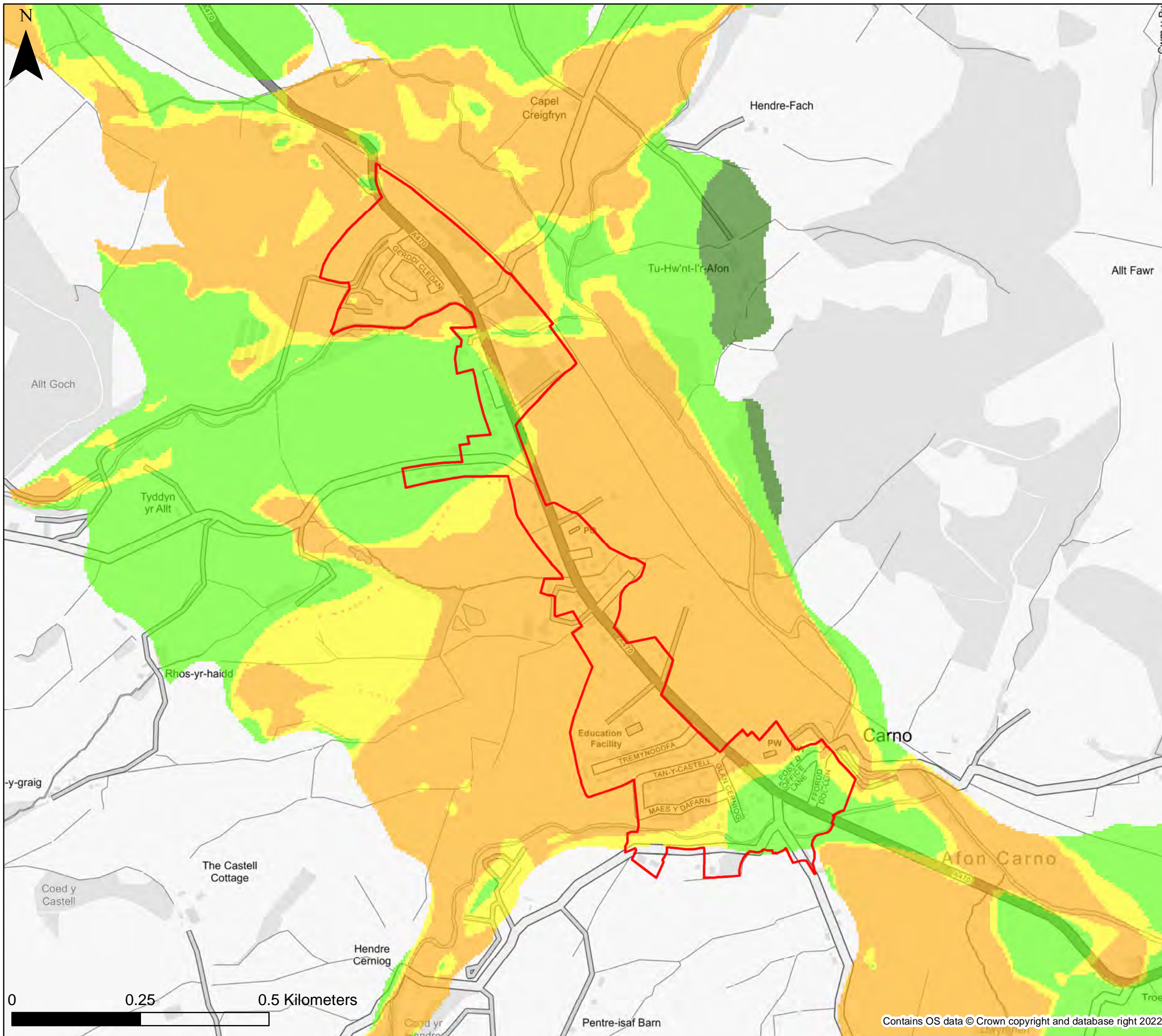


Powys County Council  
 Stage 1 Strategic Flood  
 Consequences Assessment  
 Groundwater Depth

**Settlement Area- Caersws**

This document is the property of Jeremy Benn Associates Ltd. It shall not be reproduced in whole or in part, nor disclosed to a third party, without the permission of Jeremy Benn Associates Ltd.

Drawn	HB	21/09/2022
Checked	CB	22/09/2022
Approved	GB	23/09/2022



**KEY**

- Powys County Council
  - Settlement boundary
  - Brecon Beacons National Park Authority- see separate mapping
  - Snowdonia National Park Authority
- Groundwater Depth**
- Indicative Groundwater depth**
- Groundwater levels are at least 5m below the ground surface.
  - Groundwater levels are between 0.5m and 5m below the ground surface.
  - Groundwater levels are between 0.025m and 0.5m below the ground surface.
  - Groundwater levels are either at or very near (within 0.025m of) the ground surface.

**Notes**  
 The map provides an indicative assessment of groundwater depth on a 5m grid. Please refer to Section 4 of the SFCA Report for further detail of the dataset used to define the potential for groundwater emergence. If no data is displayed on the map, or not all features are present, this indicates that the respective source or features are not present within this area.

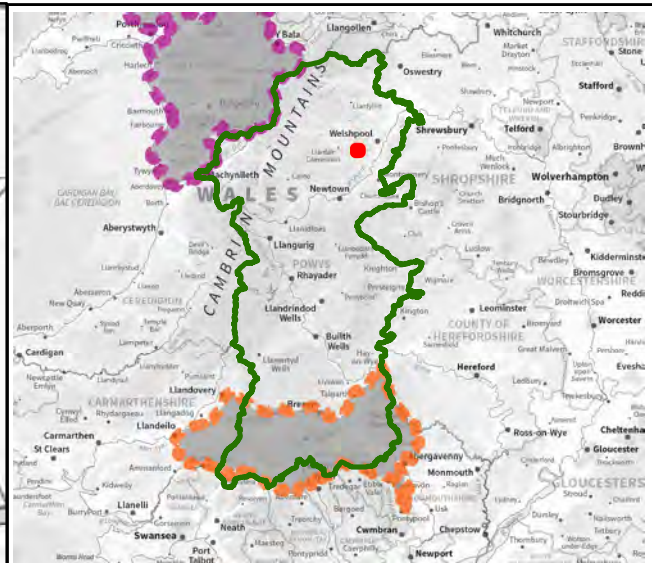
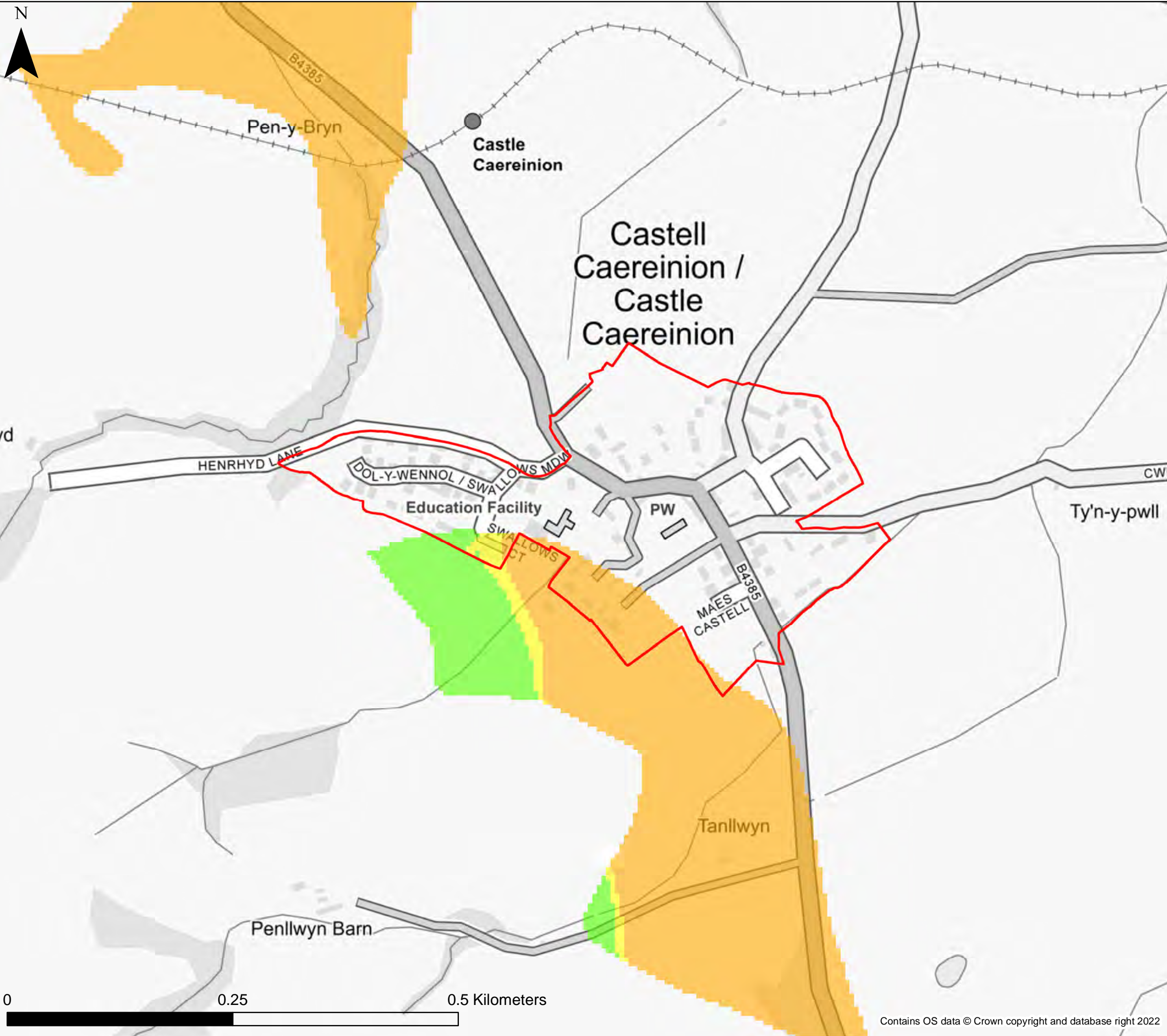


Powys County Council  
 Stage 1 Strategic Flood  
 Consequences Assessment  
 Groundwater Depth

**Settlement Area- Carno**

This document is the property of Jeremy Benn Associates Ltd. It shall not be reproduced in whole or in part, nor disclosed to a third party, without the permission of Jeremy Benn Associates Ltd.

Drawn	HB	21/09/2022
Checked	CB	22/09/2022
Approved	GB	23/09/2022



**KEY**

- Powys County Council
  - Settlement boundary
  - Brecon Beacons National Park Authority- see separate mapping
  - Snowdonia National Park Authority
- Groundwater Depth**
- Indicative Groundwater depth**
- Groundwater levels are at least 5m below the ground surface.
  - Groundwater levels are between 0.5m and 5m below the ground surface.
  - Groundwater levels are between 0.025m and 0.5m below the ground surface.
  - Groundwater levels are either at or very near (within 0.025m of) the ground surface.

**Notes**  
 The map provides an indicative assessment of groundwater depth on a 5m grid. Please refer to Section 4 of the SFCA Report for further detail of the dataset used to define the potential for groundwater emergence. If no data is displayed on the map, or not all features are present, this indicates that the respective source or features are not present within this area.

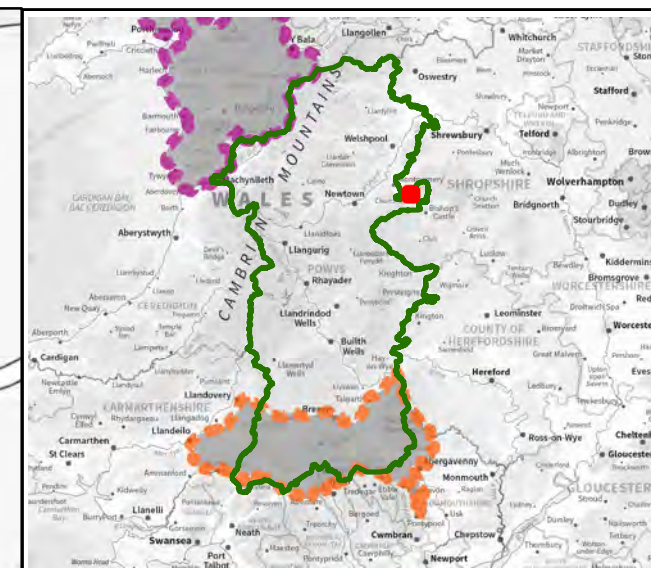

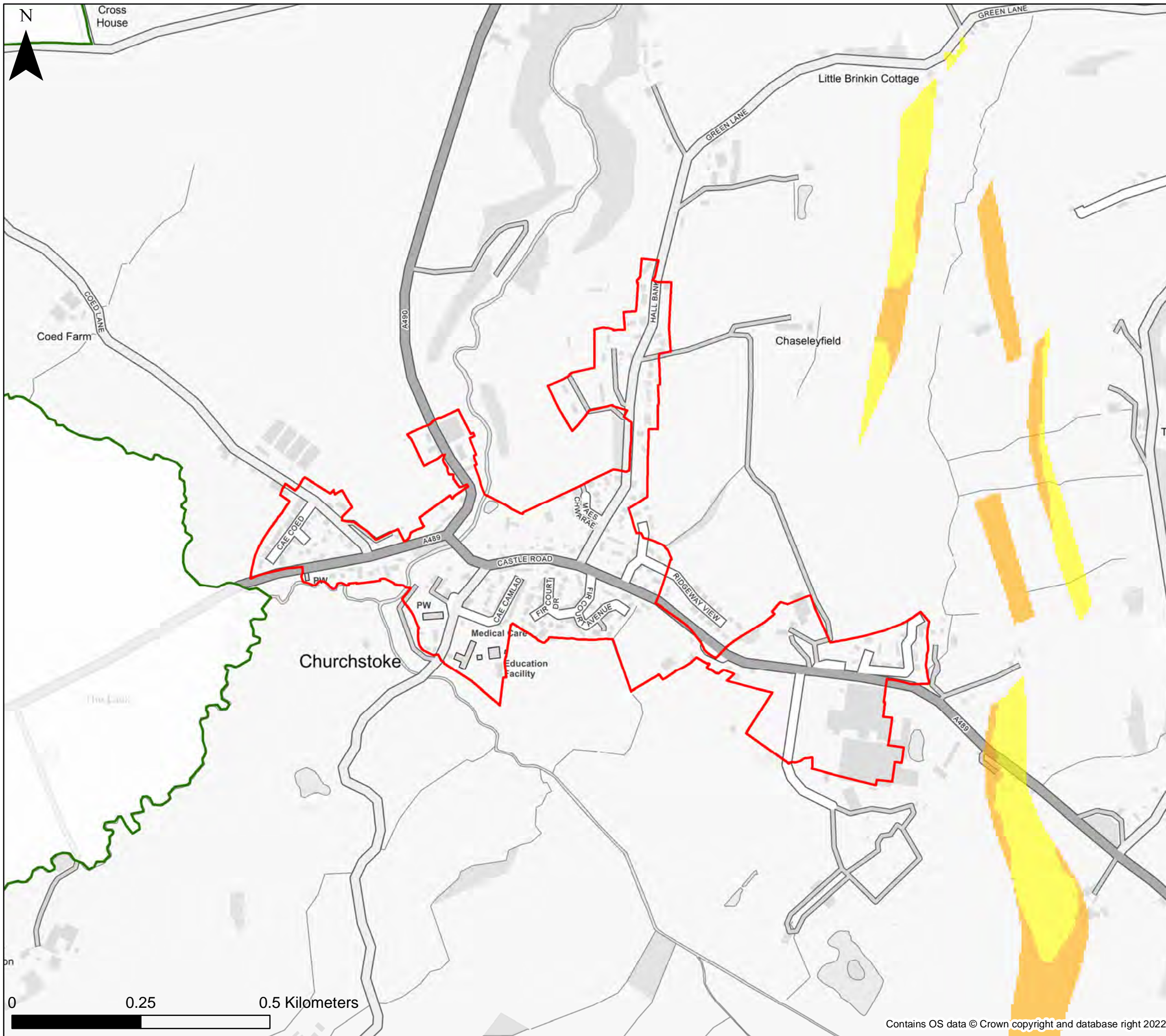


Powys County Council  
 Stage 1 Strategic Flood  
 Consequences Assessment  
*Groundwater Depth*

**Settlement Area- Castle Caereinion**

This document is the property of Jeremy Benn Associates Ltd. It shall not be reproduced in whole or in part, nor disclosed to a third party, without the permission of Jeremy Benn Associates Ltd.

Drawn	HB	21/09/2022
Checked	CB	22/09/2022
Approved	GB	23/09/2022



**KEY**

- Powys County Council
- Settlement boundary
- Brecon Beacons National Park Authority- see separate mapping
- Snowdonia National Park Authority

- Groundwater Depth**
- Indicative Groundwater depth**
- Groundwater levels are at least 5m below the ground surface.
  - Groundwater levels are between 0.5m and 5m below the ground surface.
  - Groundwater levels are between 0.025m and 0.5m below the ground surface.
  - Groundwater levels are either at or very near (within 0.025m of) the ground surface.

**Notes**  
 The map provides an indicative assessment of groundwater depth on a 5m grid. Please refer to Section 4 of the SFCA Report for further detail of the dataset used to define the potential for groundwater emergence. If no data is displayed on the map, or not all features are present, this indicates that the respective source or features are not present within this area.

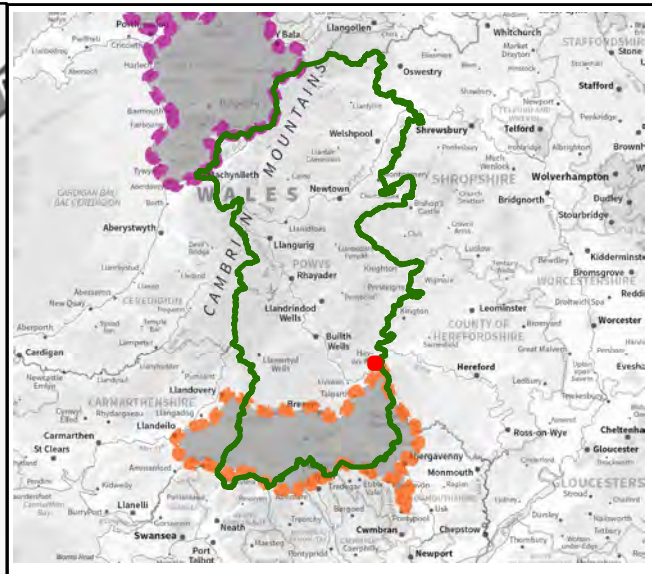

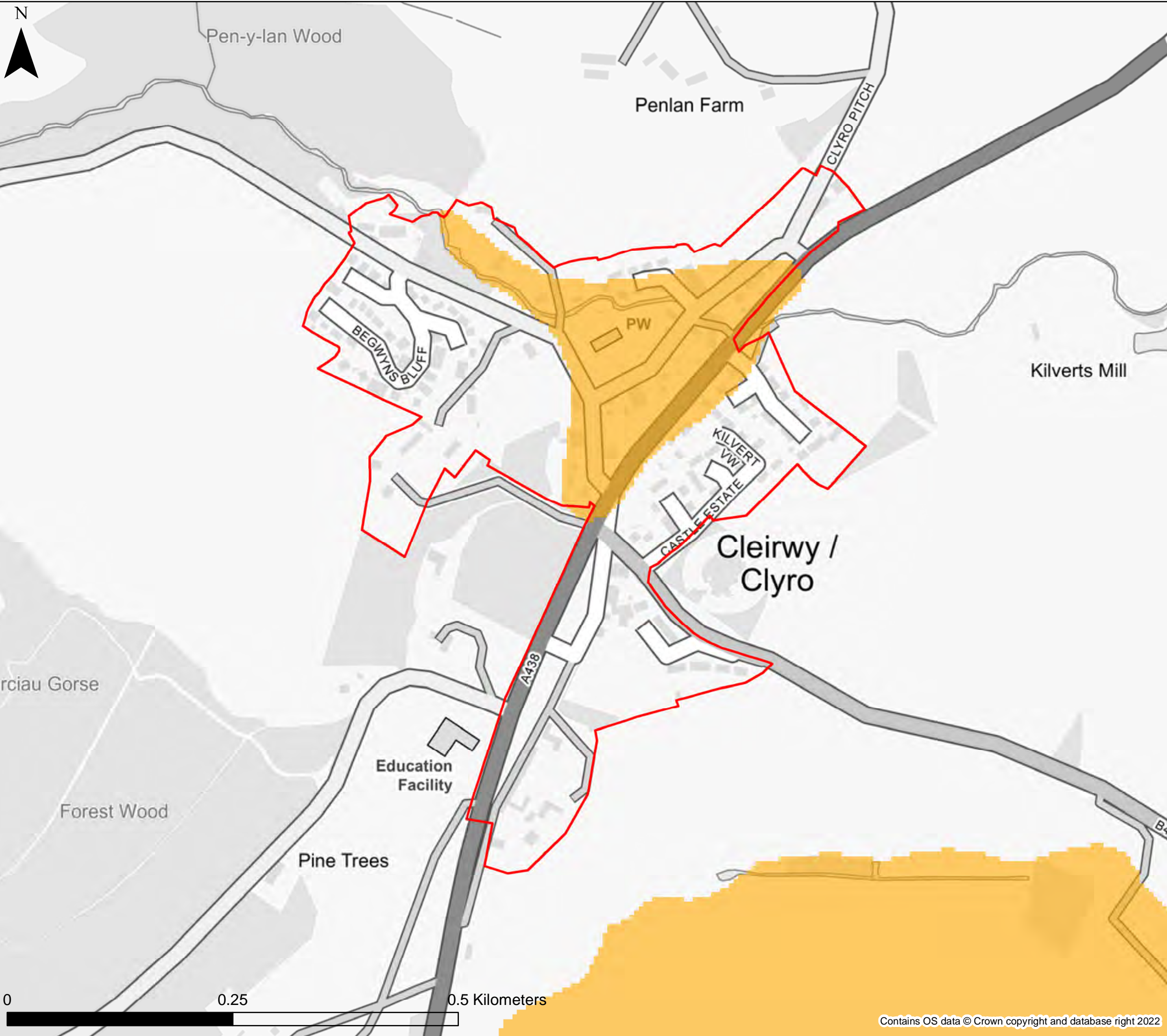


Powys County Council  
 Stage 1 Strategic Flood  
 Consequences Assessment  
 Groundwater Depth

**Settlement Area- Churchstoke**

This document is the property of Jeremy Benn Associates Ltd. It shall not be reproduced in whole or in part, nor disclosed to a third party, without the permission of Jeremy Benn Associates Ltd.

Drawn	HB	21/09/2022
Checked	CB	22/09/2022
Approved	GB	23/09/2022



**KEY**

- Powys County Council
  - Settlement boundary
  - Brecon Beacons National Park Authority- see separate mapping
  - Snowdonia National Park Authority
- Groundwater Depth**
- Indicative Groundwater depth**
- Groundwater levels are at least 5m below the ground surface.
  - Groundwater levels are between 0.5m and 5m below the ground surface.
  - Groundwater levels are between 0.025m and 0.5m below the ground surface.
  - Groundwater levels are either at or very near (within 0.025m of) the ground surface.

**Notes**  
 The map provides an indicative assessment of groundwater depth on a 5m grid. Please refer to Section 4 of the SFCA Report for further detail of the dataset used to define the potential for groundwater emergence. If no data is displayed on the map, or not all features are present, this indicates that the respective source or features are not present within this area.

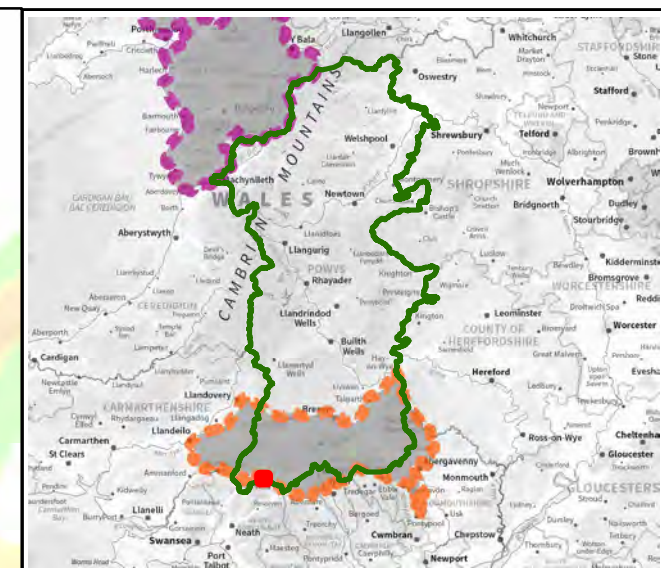
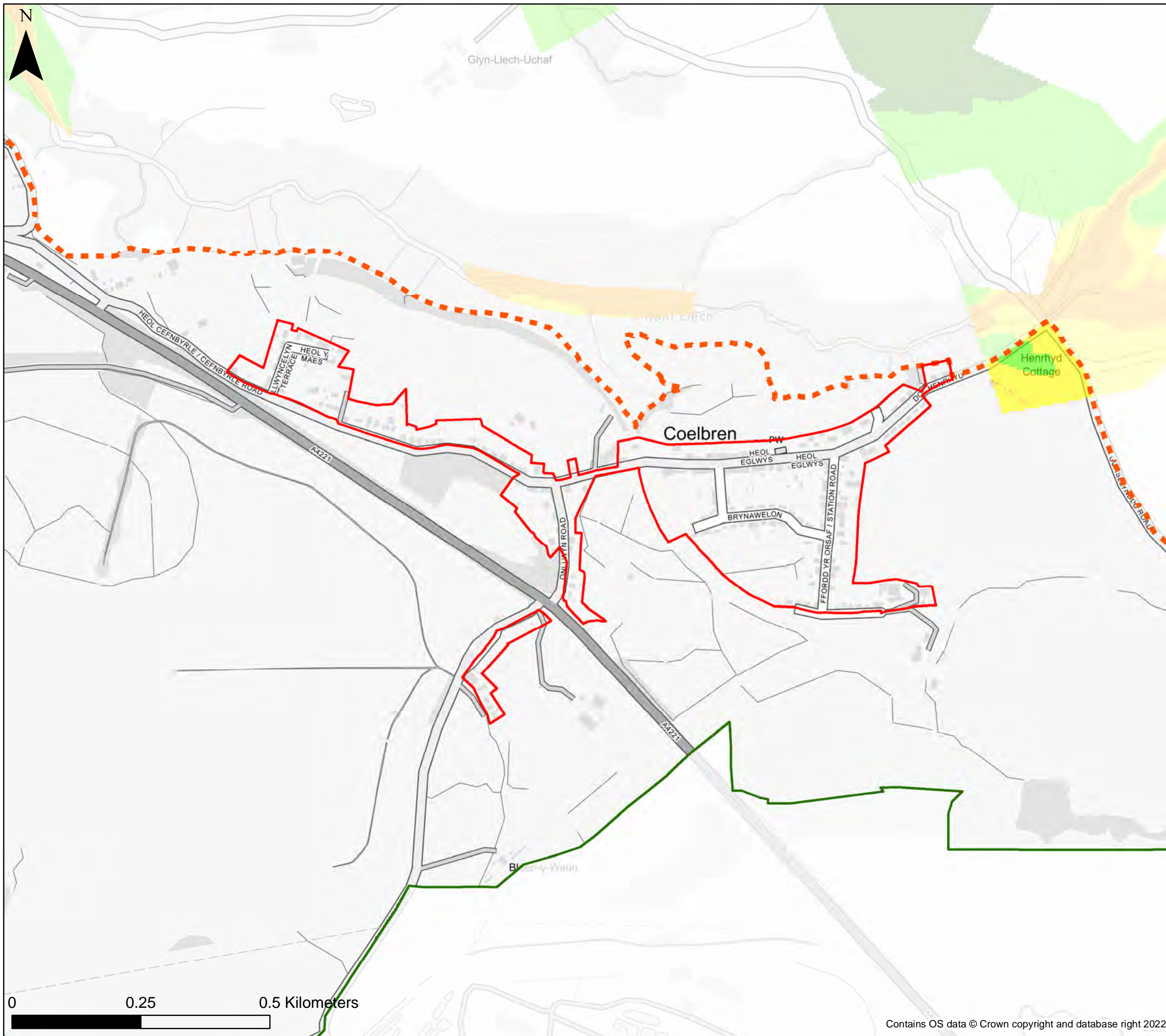


Powys County Council  
 Stage 1 Strategic Flood  
 Consequences Assessment  
 Groundwater Depth





**Settlement Area- Clyro**





This document is the property of Jeremy Benn Associates Ltd. It shall not be reproduced in whole or in part, nor disclosed to a third party, without the permission of Jeremy Benn Associates Ltd.

Drawn	HB	21/09/2022
Checked	CB	22/09/2022
Approved	GB	23/09/2022



**KEY**

-  Powys County Council
-  Settlement boundary
-  Brecon Beacons National Park Authority- see separate mapping
-  Snowdonia National Park Authority

- Groundwater Depth**
- Indicative Groundwater depth**
-  Groundwater levels are at least 5m below the ground surface.
  -  Groundwater levels are between 0.5m and 5m below the ground surface.
  -  Groundwater levels are between 0.025m and 0.5m below the ground surface.
  -  Groundwater levels are either at or very near (within 0.025m of) the ground surface.

**Notes**

The map provides an indicative assessment of groundwater depth on a 5m grid. Please refer to Section 4 of the SFCA Report for further detail of the dataset used to define the potential for groundwater emergence. If no data is displayed on the map, or not all features are present, this indicates that the respective source or features are not present within this area.



Powys County Council


Stage 1 Strategic Flood Consequences Assessment

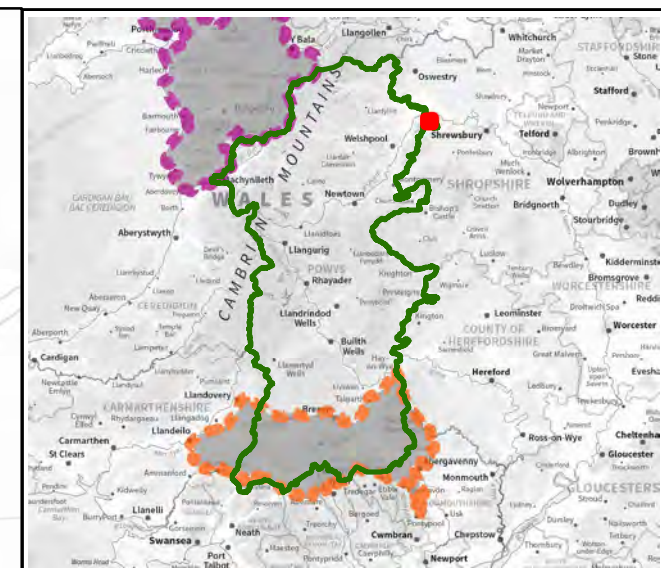
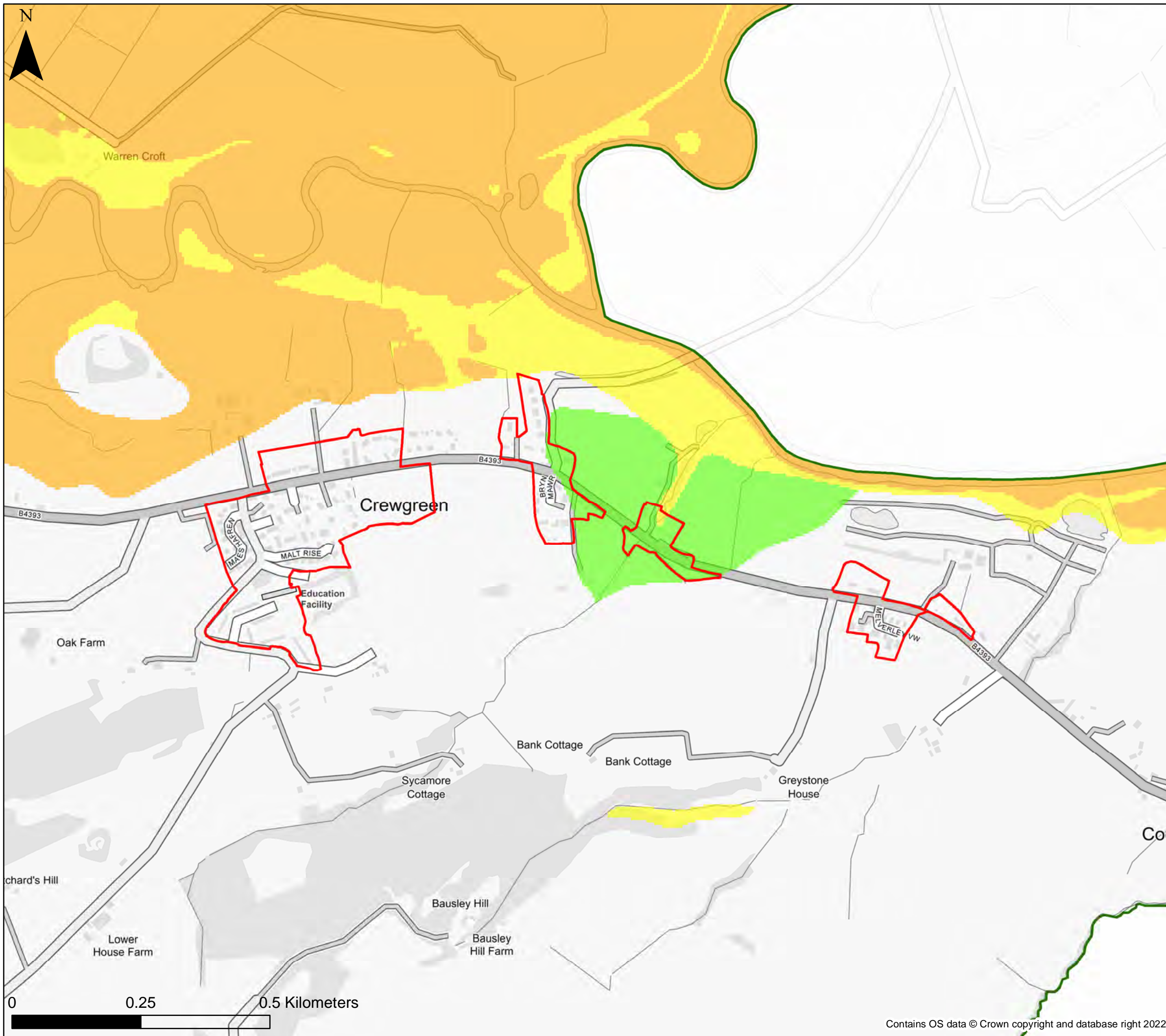
*Groundwater Depth*

**Settlement Area- Coelbren**

This document is the property of Jeremy Benn Associates Ltd. It shall not be reproduced in whole or in part, nor disclosed to a third party, without the permission of Jeremy Benn Associates Ltd.

Drawn	HB	21/09/2022
Checked	CB	22/09/2022
Approved	GB	23/09/2022





**KEY**

- Powys County Council
  - Settlement boundary
  - Brecon Beacons National Park Authority- see separate mapping
  - Snowdonia National Park Authority
- Groundwater Depth**
- Indicative Groundwater depth**
- Groundwater levels are at least 5m below the ground surface.
  - Groundwater levels are between 0.5m and 5m below the ground surface.
  - Groundwater levels are between 0.025m and 0.5m below the ground surface.
  - Groundwater levels are either at or very near (within 0.025m of) the ground surface.

**Notes**  
 The map provides an indicative assessment of groundwater depth on a 5m grid. Please refer to Section 4 of the SFCA Report for further detail of the dataset used to define the potential for groundwater emergence. If no data is displayed on the map, or not all features are present, this indicates that the respective source or features are not present within this area.

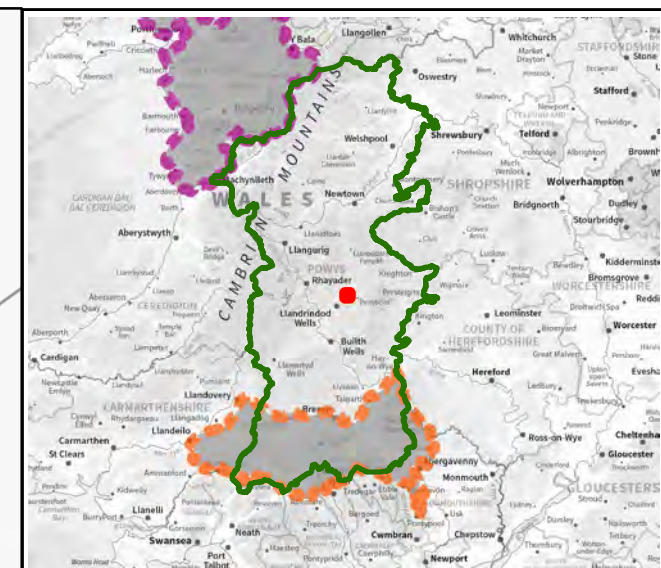
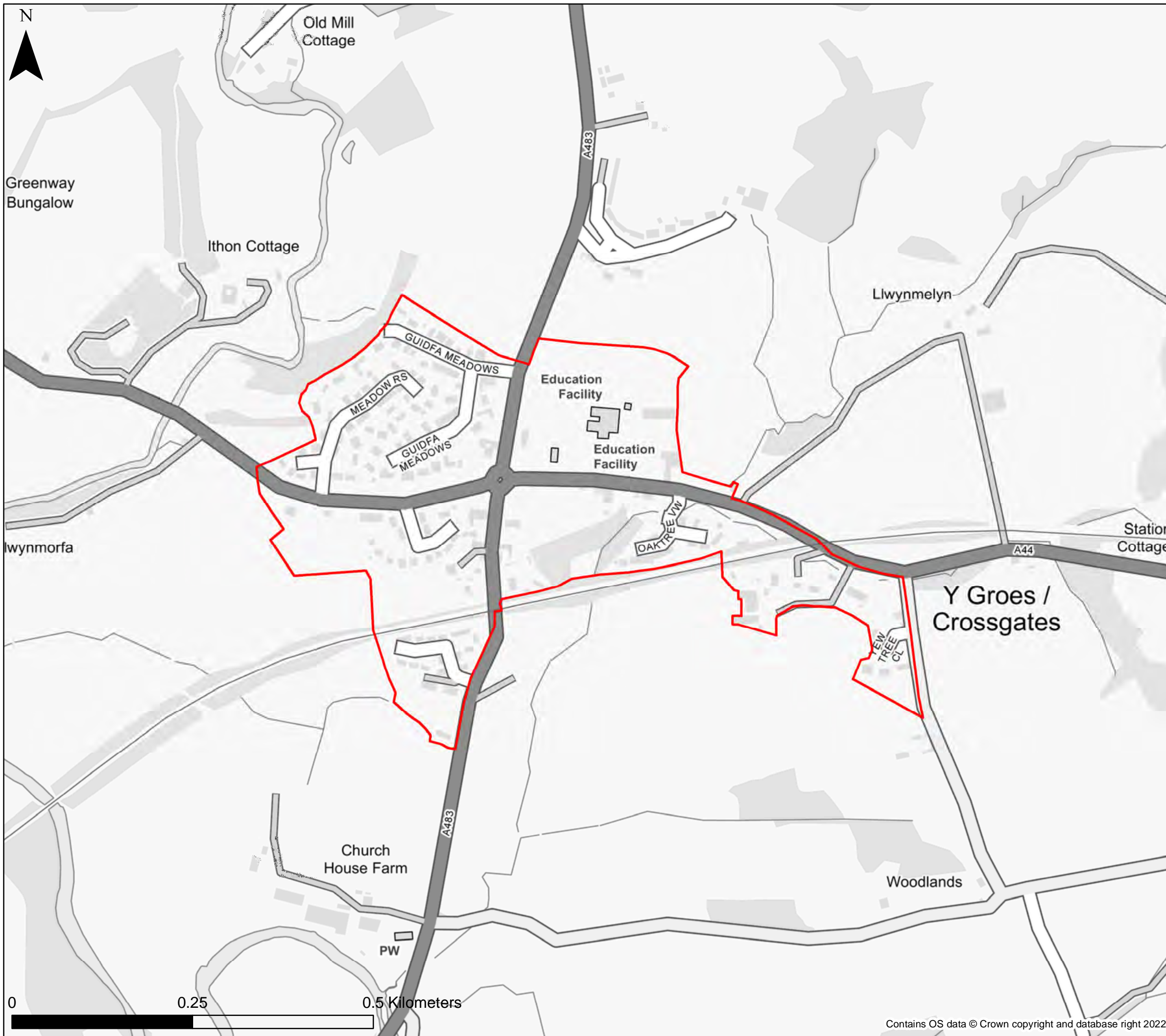


Powys County Council  
 Stage 1 Strategic Flood  
 Consequences Assessment  
 Groundwater Depth

**Settlement Area- Crew Green**

This document is the property of Jeremy Benn Associates Ltd. It shall not be reproduced in whole or in part, nor disclosed to a third party, without the permission of Jeremy Benn Associates Ltd.

Drawn	HB	21/09/2022
Checked	CB	22/09/2022
Approved	GB	23/09/2022



**KEY**

- Powys County Council
  - Settlement boundary
  - Brecon Beacons National Park Authority- see separate mapping
  - Snowdonia National Park Authority
- Groundwater Depth**
- Indicative Groundwater depth**
- Groundwater levels are at least 5m below the ground surface.
  - Groundwater levels are between 0.5m and 5m below the ground surface.
  - Groundwater levels are between 0.025m and 0.5m below the ground surface.
  - Groundwater levels are either at or very near (within 0.025m of) the ground surface.

**Notes**  
 The map provides an indicative assessment of groundwater depth on a 5m grid. Please refer to Section 4 of the SFCA Report for further detail of the dataset used to define the potential for groundwater emergence. If no data is displayed on the map, or not all features are present, this indicates that the respective source or features are not present within this area.



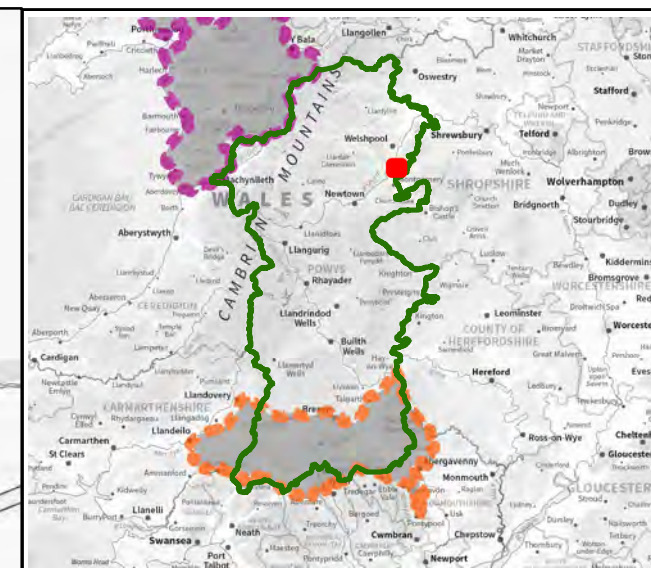
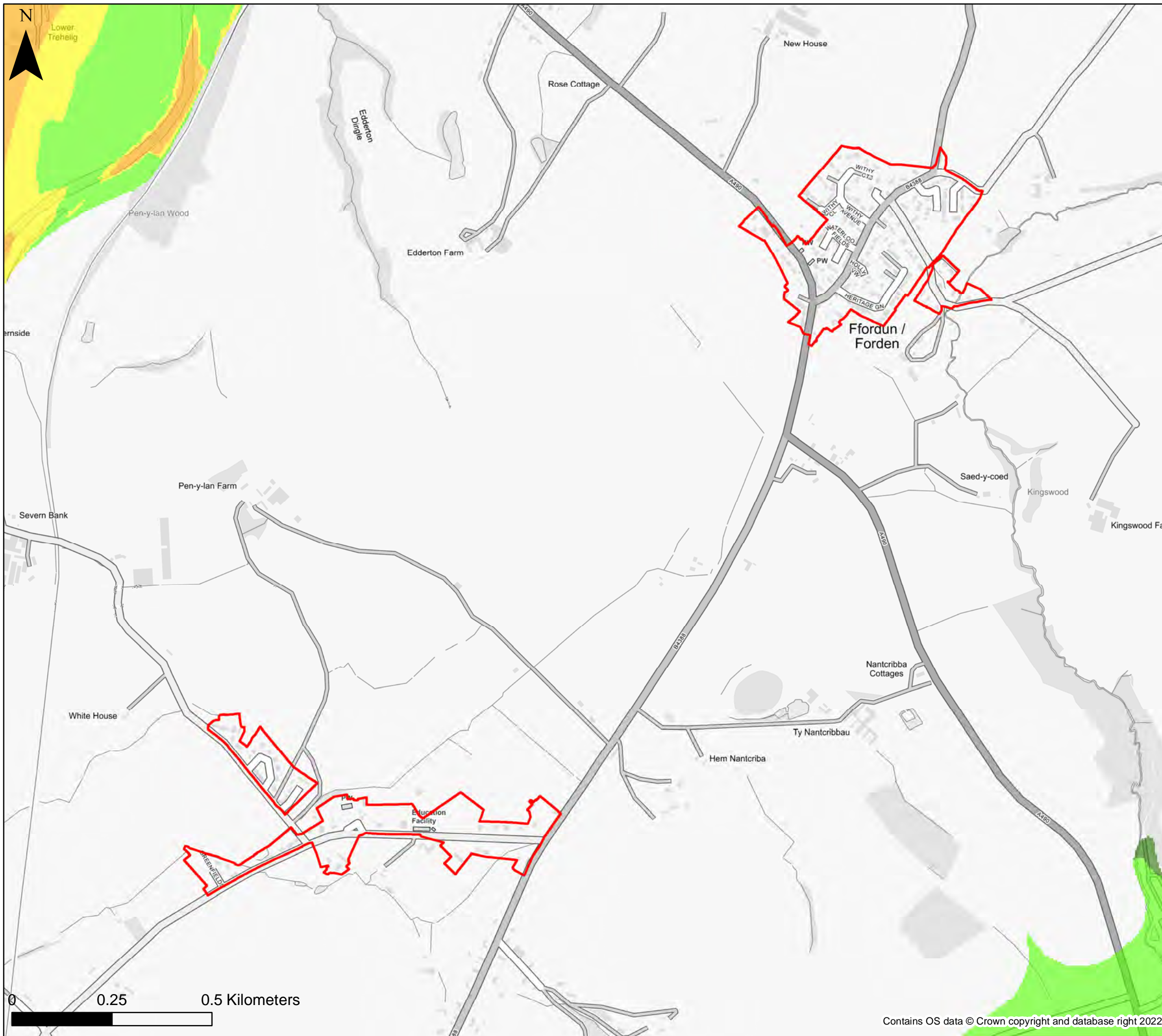
Powys County Council  
 Stage 1 Strategic Flood  
 Consequences Assessment  
 Groundwater Depth

**Settlement Area- Crossgates**





This document is the property of Jeremy Benn Associates Ltd. It shall not be reproduced in whole or in part, nor disclosed to a third party, without the permission of Jeremy Benn Associates Ltd.





Drawn	HB	21/09/2022
Checked	CB	22/09/2022
Approved	GB	23/09/2022





**KEY**

-  Powys County Council
-  Settlement boundary
-  Brecon Beacons National Park Authority- see separate mapping
-  Snowdonia National Park Authority

- Groundwater Depth**
- Indicative Groundwater depth**
-  Groundwater levels are at least 5m below the ground surface.
  -  Groundwater levels are between 0.5m and 5m below the ground surface.
  -  Groundwater levels are between 0.025m and 0.5m below the ground surface.
  -  Groundwater levels are either at or very near (within 0.025m of) the ground surface.

**Notes**

The map provides an indicative assessment of groundwater depth on a 5m grid. Please refer to Section 4 of the SFCA Report for further detail of the dataset used to define the potential for groundwater emergence. If no data is displayed on the map, or not all features are present, this indicates that the respective source or features are not present within this area.



Powys County Council

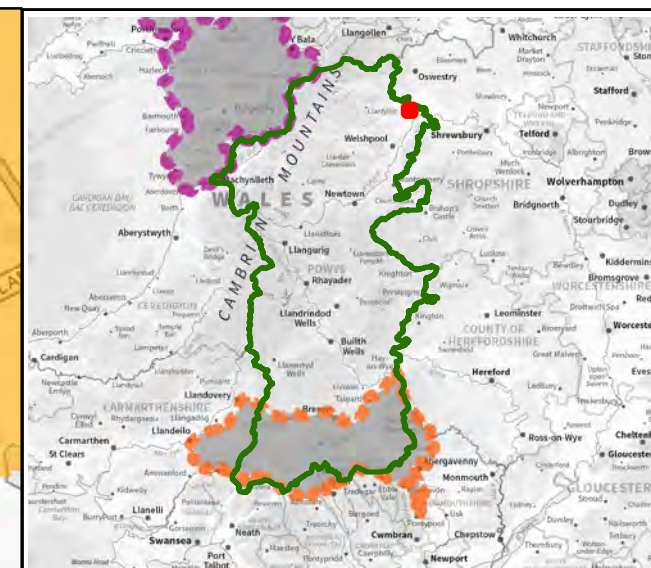
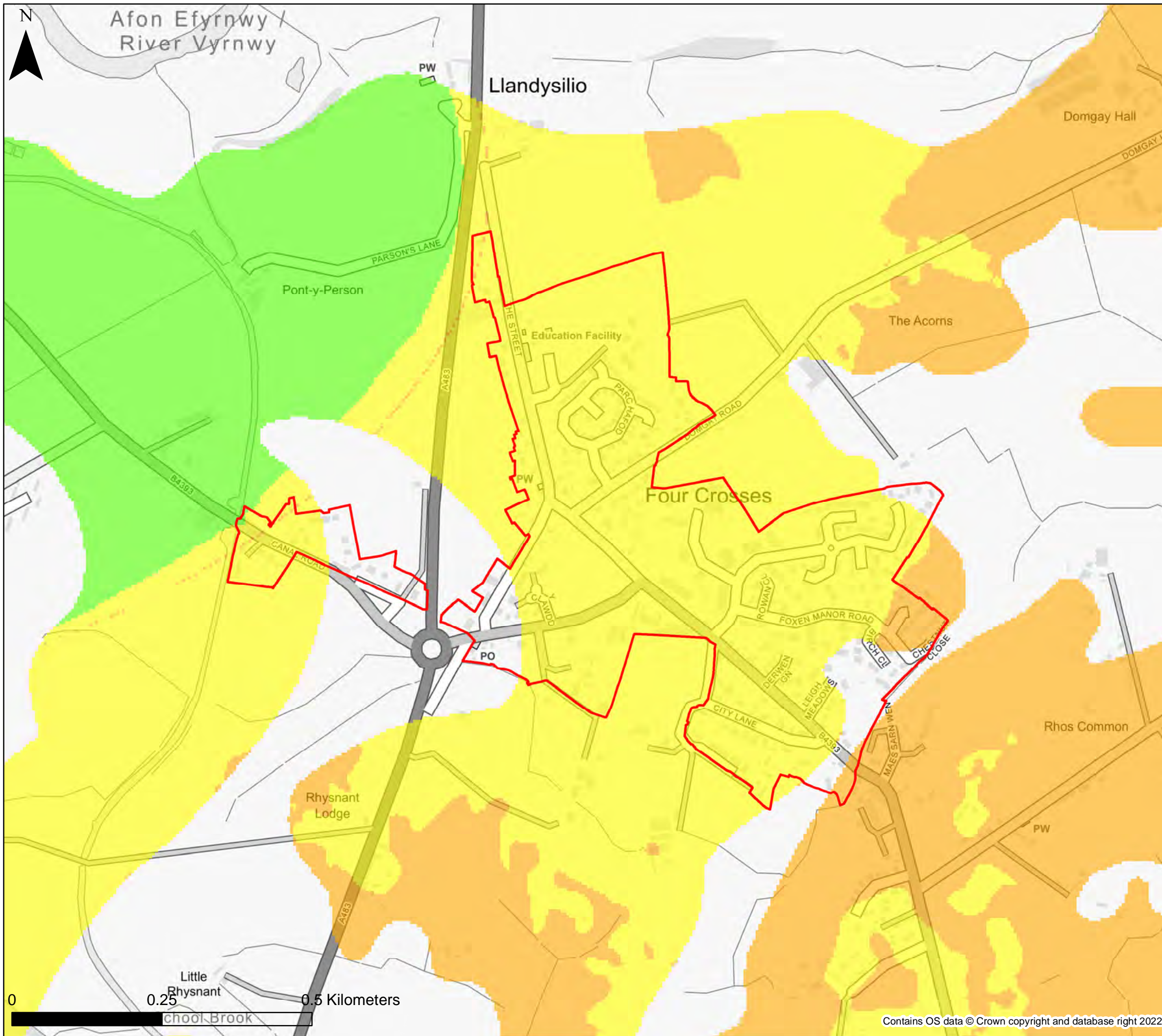
Stage 1 Strategic Flood Consequences Assessment

*Groundwater Depth*

**Settlement Area- Forden and Kingswood**

This document is the property of Jeremy Benn Associates Ltd. It shall not be reproduced in whole or in part, nor disclosed to a third party, without the permission of Jeremy Benn Associates Ltd.

Drawn	HB	21/09/2022
Checked	CB	22/09/2022
Approved	GB	23/09/2022



**KEY**

- Powys County Council
  - Settlement boundary
  - Brecon Beacons National Park Authority- see separate mapping
  - Snowdonia National Park Authority
- Groundwater Depth**
- Indicative Groundwater depth**
- Groundwater levels are at least 5m below the ground surface.
  - Groundwater levels are between 0.5m and 5m below the ground surface.
  - Groundwater levels are between 0.025m and 0.5m below the ground surface.
  - Groundwater levels are either at or very near (within 0.025m of) the ground surface.

**Notes**  
 The map provides an indicative assessment of groundwater depth on a 5m grid. Please refer to Section 4 of the SFCA Report for further detail of the dataset used to define the potential for groundwater emergence. If no data is displayed on the map, or not all features are present, this indicates that the respective source or features are not present within this area.

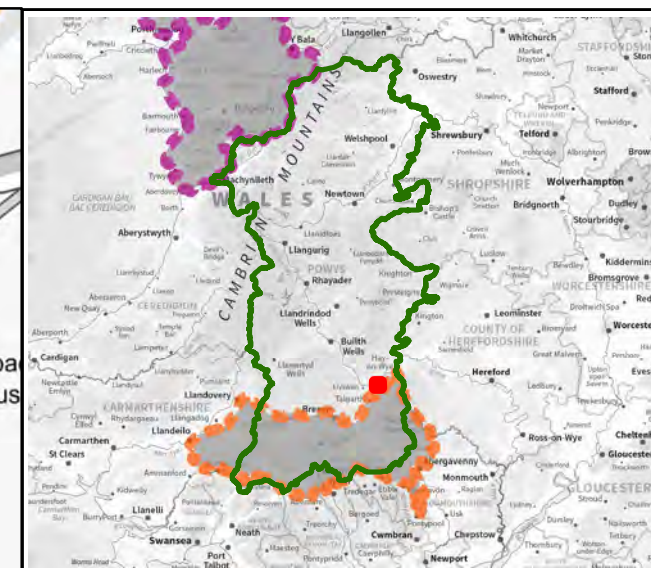
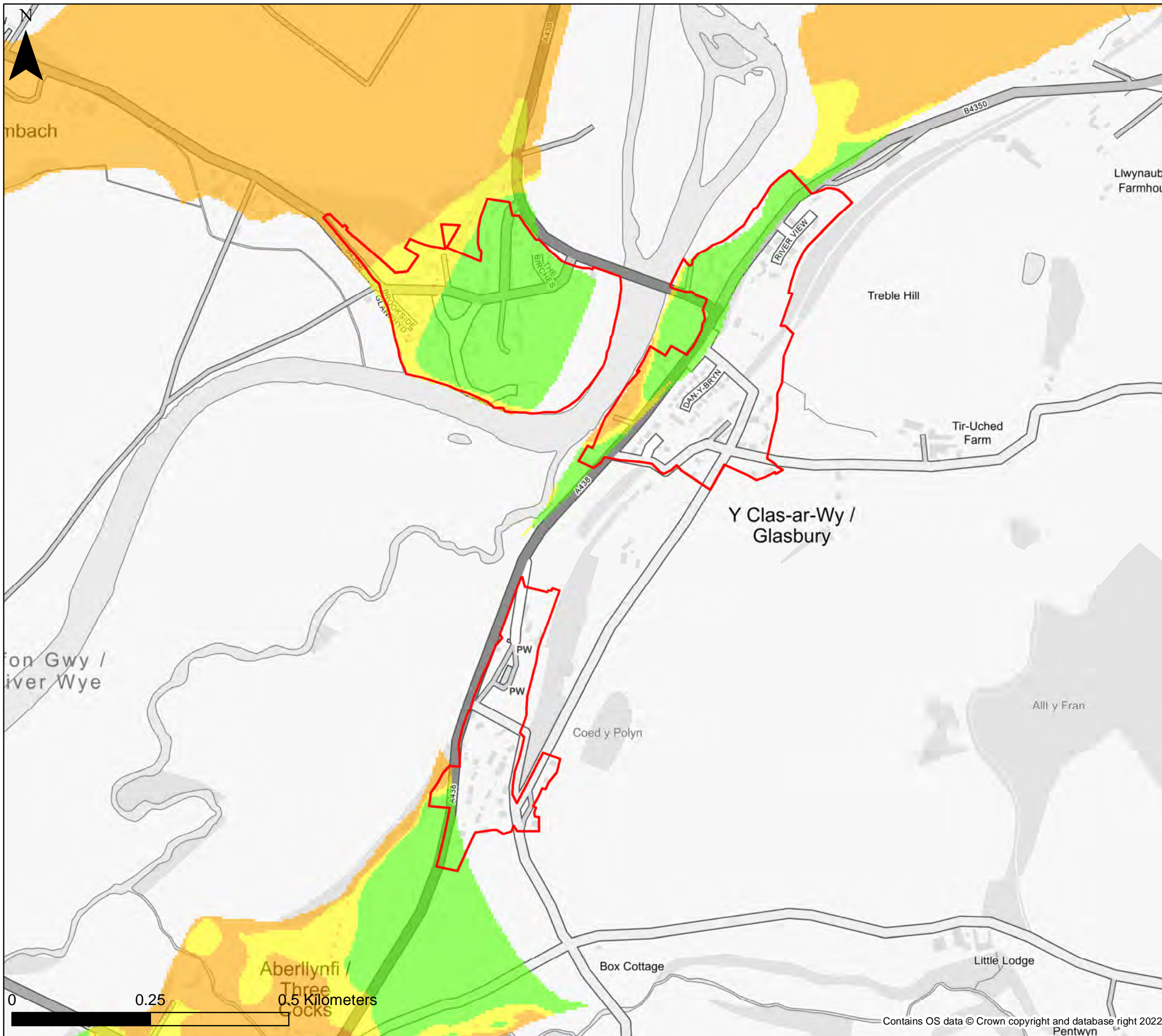


Powys County Council  
 Stage 1 Strategic Flood  
 Consequences Assessment  
 Groundwater Depth





**Settlement Area- Four Crosses**





This document is the property of Jeremy Benn Associates Ltd. It shall not be reproduced in whole or in part, nor disclosed to a third party, without the permission of Jeremy Benn Associates Ltd.

Drawn	HB	21/09/2022
Checked	CB	22/09/2022
Approved	GB	23/09/2022



**KEY**

-  Powys County Council
-  Settlement boundary
-  Brecon Beacons National Park Authority- see separate mapping
-  Snowdonia National Park Authority

- Groundwater Depth**
- Indicative Groundwater depth**
-  Groundwater levels are at least 5m below the ground surface.
  -  Groundwater levels are between 0.5m and 5m below the ground surface.
  -  Groundwater levels are between 0.025m and 0.5m below the ground surface.
  -  Groundwater levels are either at or very near (within 0.025m of) the ground surface.

**Notes**  
 The map provides an indicative assessment of groundwater depth on a 5m grid. Please refer to Section 4 of the SFCA Report for further detail of the dataset used to define the potential for groundwater emergence. If no data is displayed on the map, or not all features are present, this indicates that the respective source or features are not present within this area.




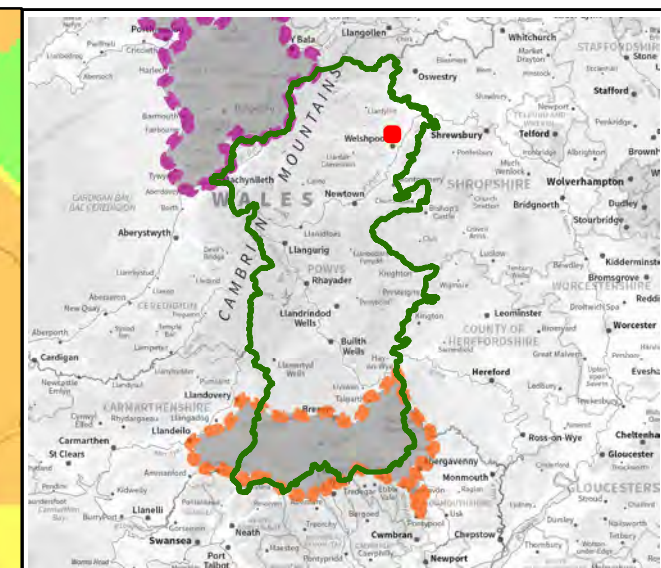
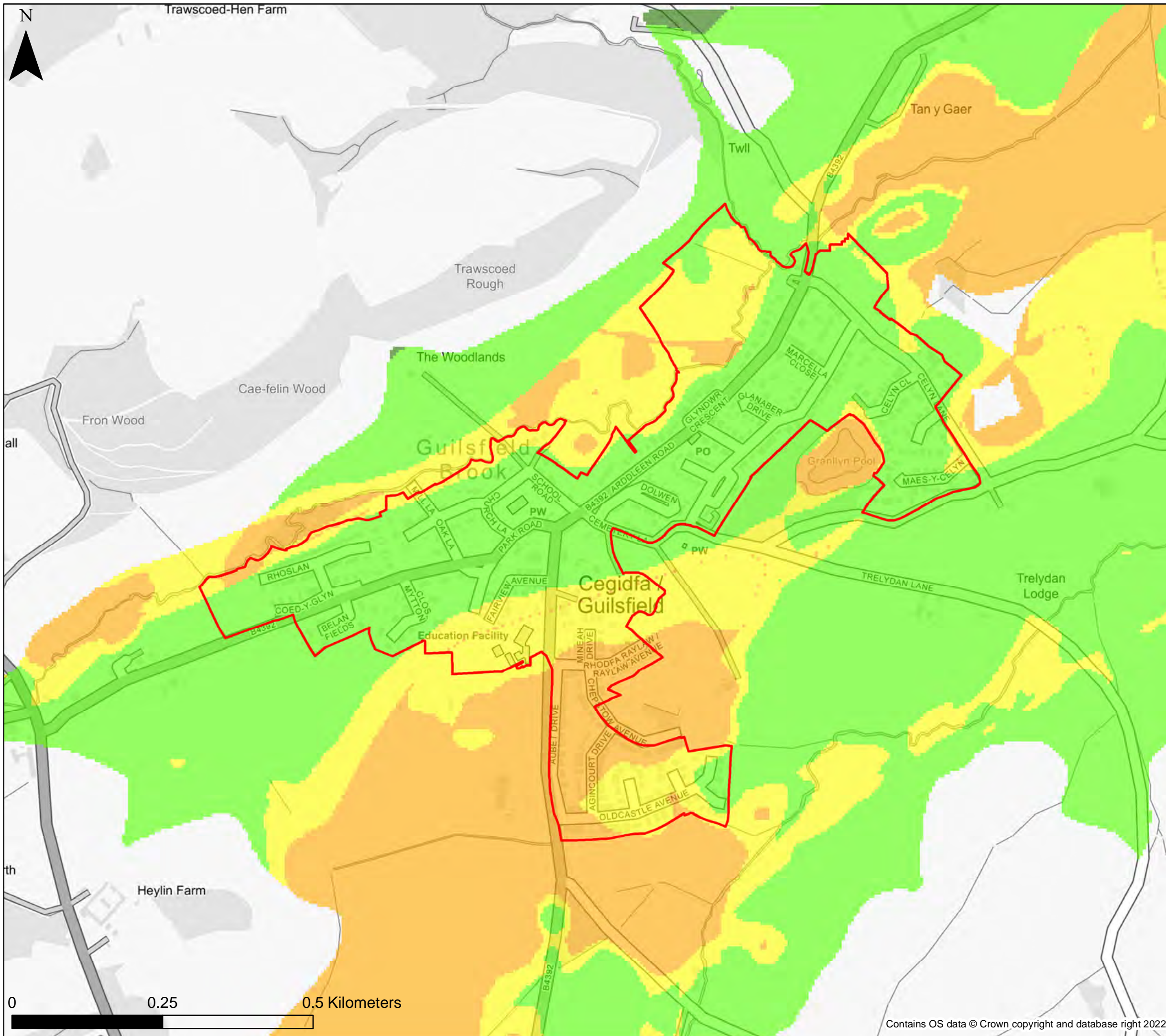
Powys County Council  
 Stage 1 Strategic Flood Consequences Assessment  
 Groundwater Depth

**Settlement Area- Glasbury**

This document is the property of Jeremy Benn Associates Ltd. It shall not be reproduced in whole or in part, nor disclosed to a third party, without the permission of Jeremy Benn Associates Ltd.

Drawn	HB	21/09/2022
Checked	CB	22/09/2022
Approved	GB	23/09/2022





**KEY**

- Powys County Council
- Settlement boundary
- Brecon Beacons National Park Authority- see separate mapping
- Snowdonia National Park Authority

- Groundwater Depth**
- Indicative Groundwater depth**
- Groundwater levels are at least 5m below the ground surface.
  - Groundwater levels are between 0.5m and 5m below the ground surface.
  - Groundwater levels are between 0.025m and 0.5m below the ground surface.
  - Groundwater levels are either at or very near (within 0.025m of) the ground surface.

**Notes**  
 The map provides an indicative assessment of groundwater depth on a 5m grid. Please refer to Section 4 of the SFCA Report for further detail of the dataset used to define the potential for groundwater emergence. If no data is displayed on the map, or not all features are present, this indicates that the respective source or features are not present within this area.



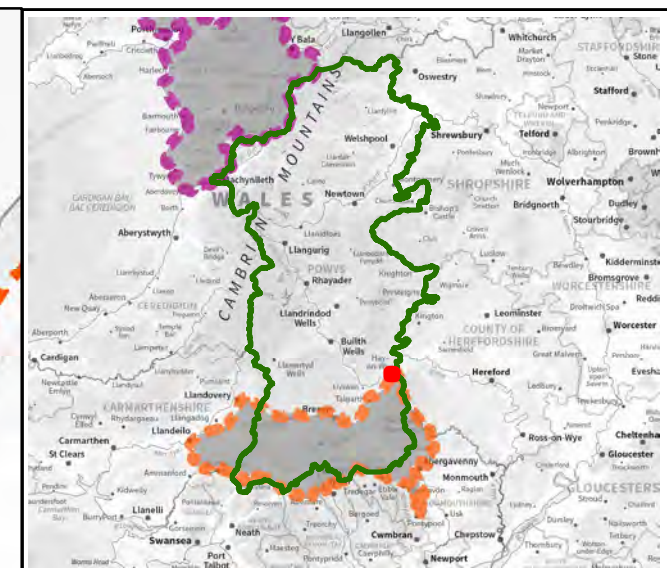
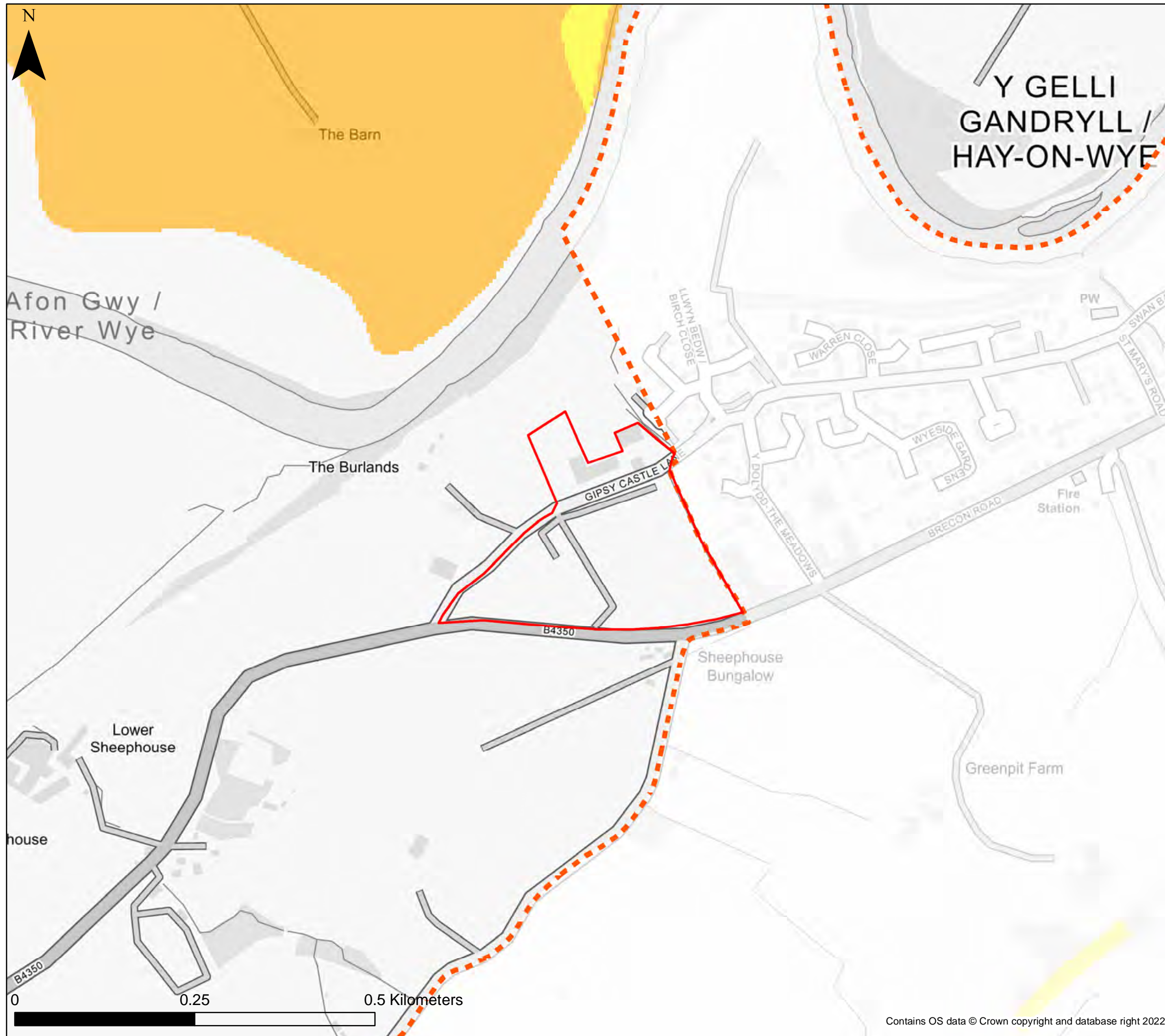
Powys County Council  
 Stage 1 Strategic Flood  
 Consequences Assessment  
 Groundwater Depth

**Settlement Area- Guilsfield**









This document is the property of Jeremy Benn Associates Ltd. It shall not be reproduced in whole or in part, nor disclosed to a third party, without the permission of Jeremy Benn Associates Ltd.

Drawn	HB	21/09/2022
Checked	CB	22/09/2022
Approved	GB	23/09/2022





**KEY**

-  Powys County Council
  -  Settlement boundary
  -  Brecon Beacons National Park Authority- see separate mapping
  -  Snowdonia National Park Authority
- Groundwater Depth**
- Indicative Groundwater depth**
-  Groundwater levels are at least 5m below the ground surface.
  -  Groundwater levels are between 0.5m and 5m below the ground surface.
  -  Groundwater levels are between 0.025m and 0.5m below the ground surface.
  -  Groundwater levels are either at or very near (within 0.025m of) the ground surface.

**Notes**  
 The map provides an indicative assessment of groundwater depth on a 5m grid. Please refer to Section 4 of the SFCA Report for further detail of the dataset used to define the potential for groundwater emergence. If no data is displayed on the map, or not all features are present, this indicates that the respective source or features are not present within this area.

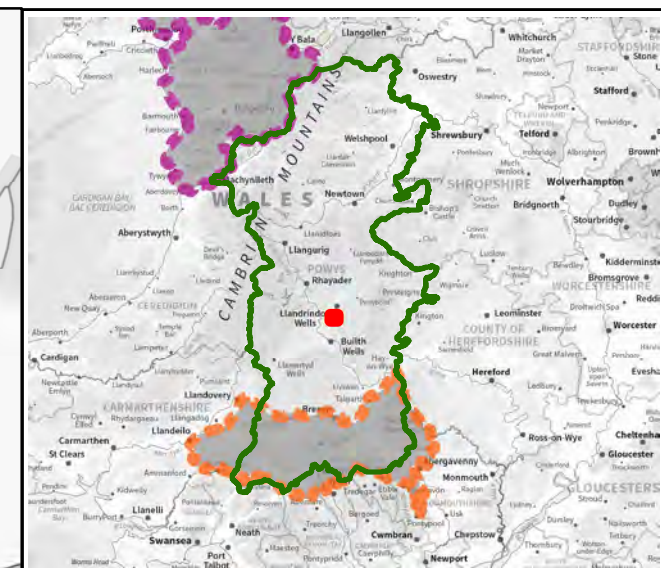
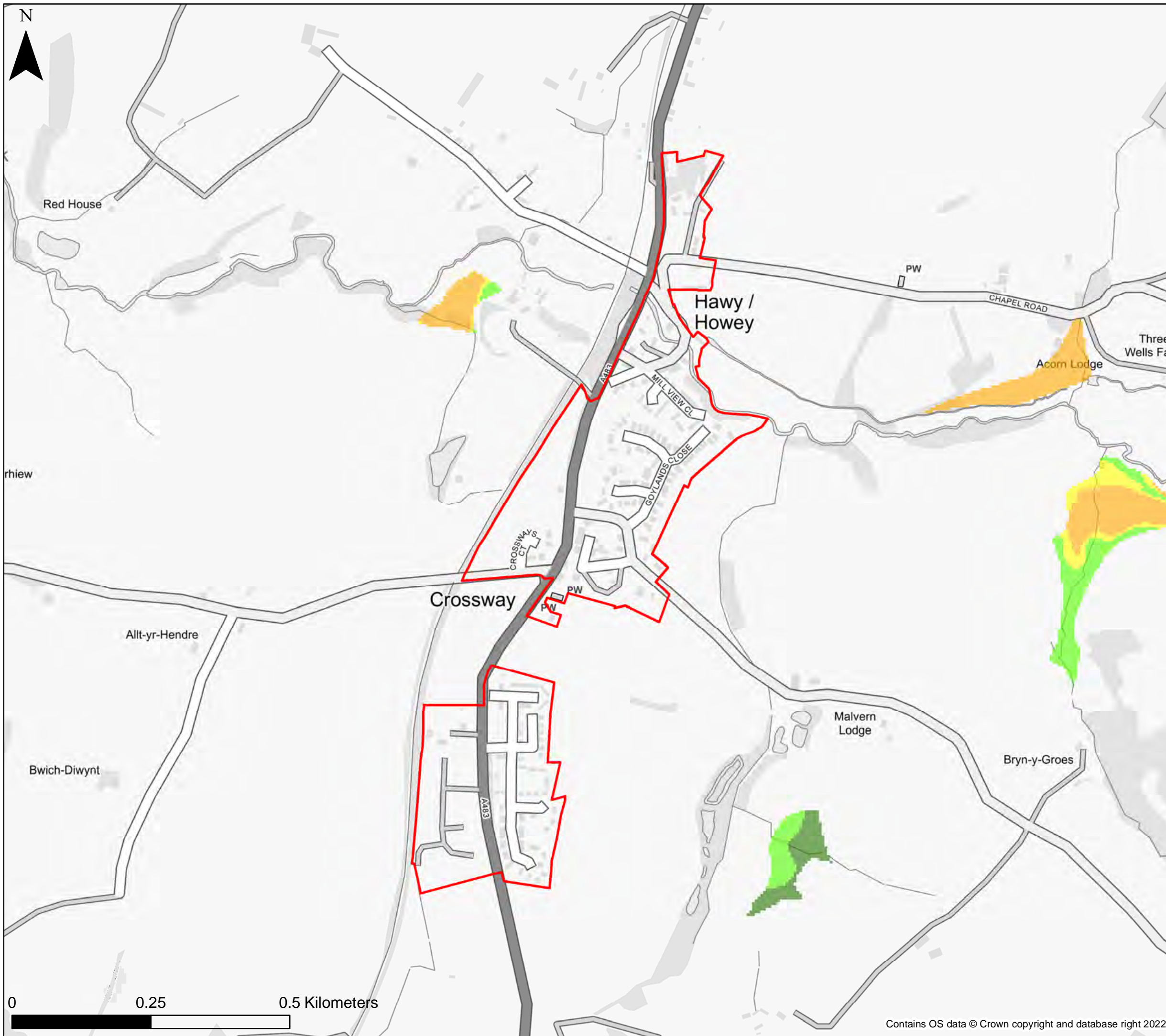


Powys County Council  
 Stage 1 Strategic Flood  
 Consequences Assessment  
 Groundwater Depth

**Settlement Area- Hay-on-Wye**

This document is the property of Jeremy Benn Associates Ltd. It shall not be reproduced in whole or in part, nor disclosed to a third party, without the permission of Jeremy Benn Associates Ltd.

Drawn	HB	21/09/2022
Checked	CB	22/09/2022
Approved	GB	23/09/2022



**KEY**

- Powys County Council
  - Settlement boundary
  - Brecon Beacons National Park Authority- see separate mapping
  - Snowdonia National Park Authority
- Groundwater Depth**
- Indicative Groundwater depth**
- Groundwater levels are at least 5m below the ground surface.
  - Groundwater levels are between 0.5m and 5m below the ground surface.
  - Groundwater levels are between 0.025m and 0.5m below the ground surface.
  - Groundwater levels are either at or very near (within 0.025m of) the ground surface.

**Notes**  
 The map provides an indicative assessment of groundwater depth on a 5m grid. Please refer to Section 4 of the SFCA Report for further detail of the dataset used to define the potential for groundwater emergence. If no data is displayed on the map, or not all features are present, this indicates that the respective source or features are not present within this area.

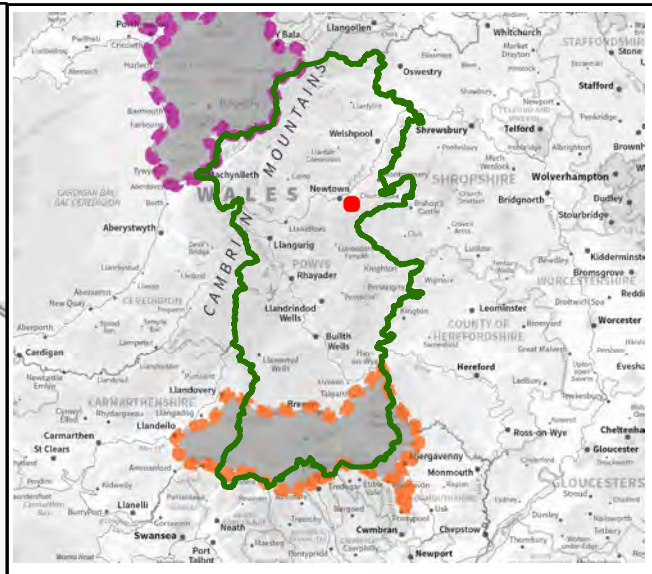
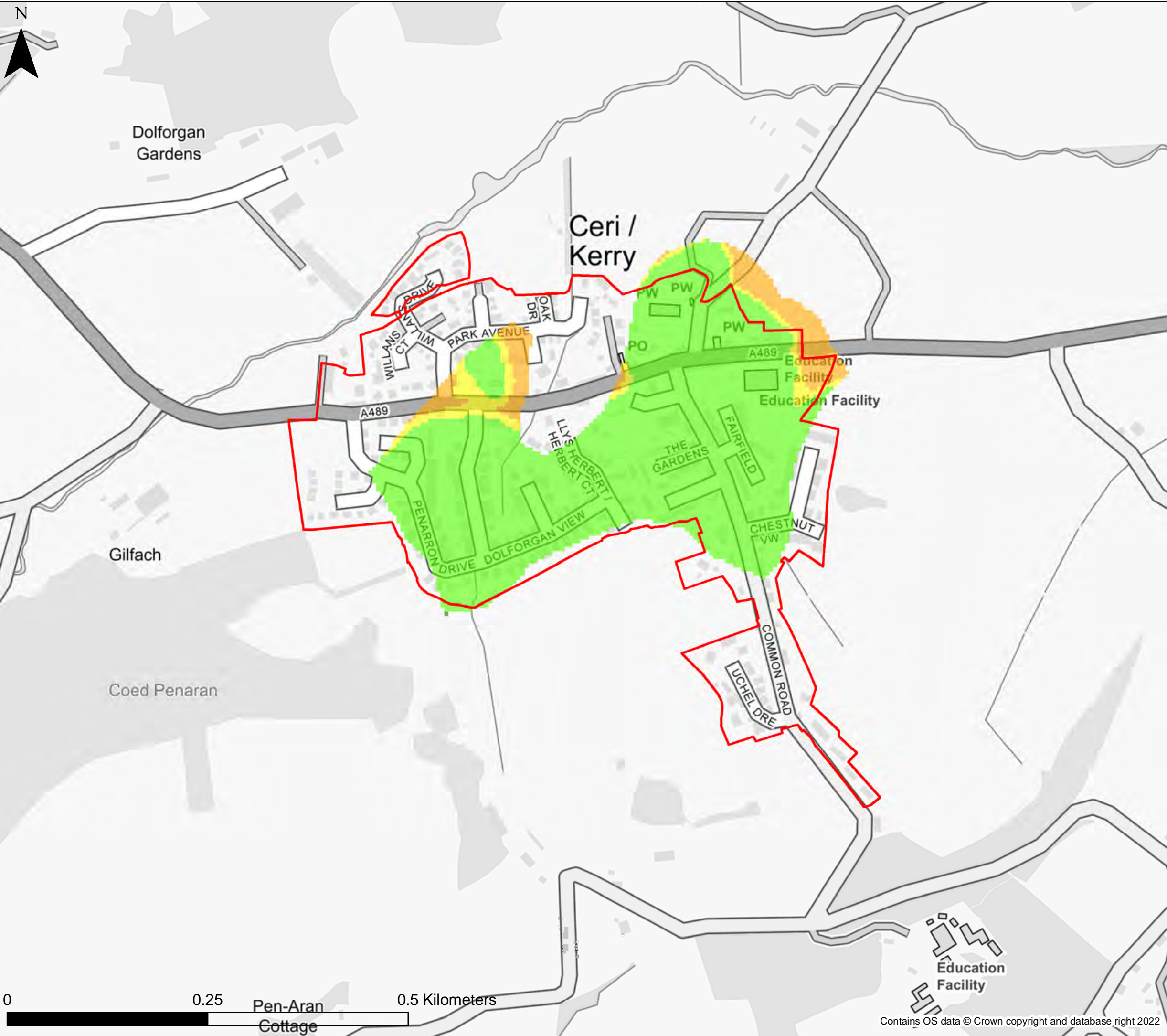


Powys County Council  
 Stage 1 Strategic Flood Consequences Assessment  
 Groundwater Depth

**Settlement Area- Howey**

This document is the property of Jeremy Benn Associates Ltd. It shall not be reproduced in whole or in part, nor disclosed to a third party, without the permission of Jeremy Benn Associates Ltd.

Drawn	HB	21/09/2022
Checked	CB	22/09/2022
Approved	GB	23/09/2022



**KEY**

- Powys County Council
  - Settlement boundary
  - Brecon Beacons National Park Authority- see separate mapping
  - Snowdonia National Park Authority
- Groundwater Depth**
- Indicative Groundwater depth**
- Groundwater levels are at least 5m below the ground surface.
  - Groundwater levels are between 0.5m and 5m below the ground surface.
  - Groundwater levels are between 0.025m and 0.5m below the ground surface.
  - Groundwater levels are either at or very near (within 0.025m of) the ground surface.

**Notes**  
 The map provides an indicative assessment of groundwater depth on a 5m grid. Please refer to Section 4 of the SFCA Report for further detail of the dataset used to define the potential for groundwater emergence. If no data is displayed on the map, or not all features are present, this indicates that the respective source or features are not present within this area.

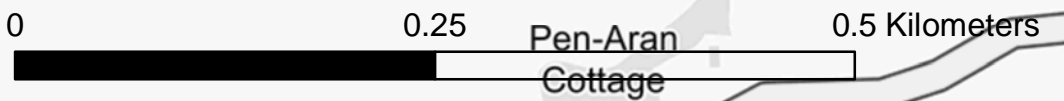


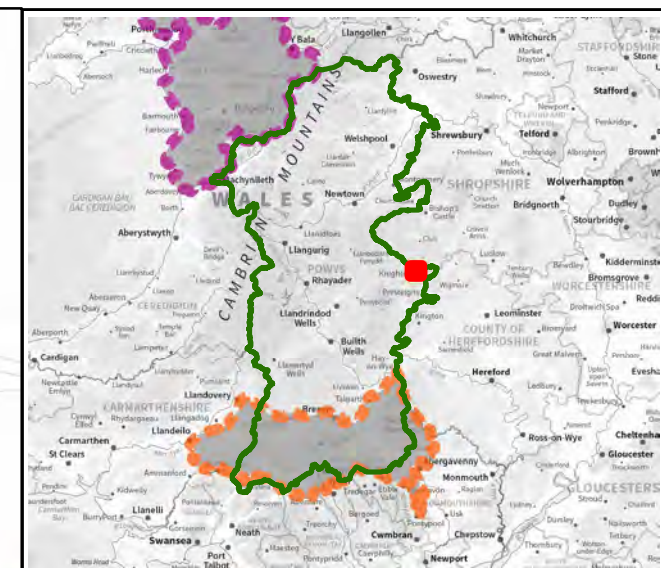
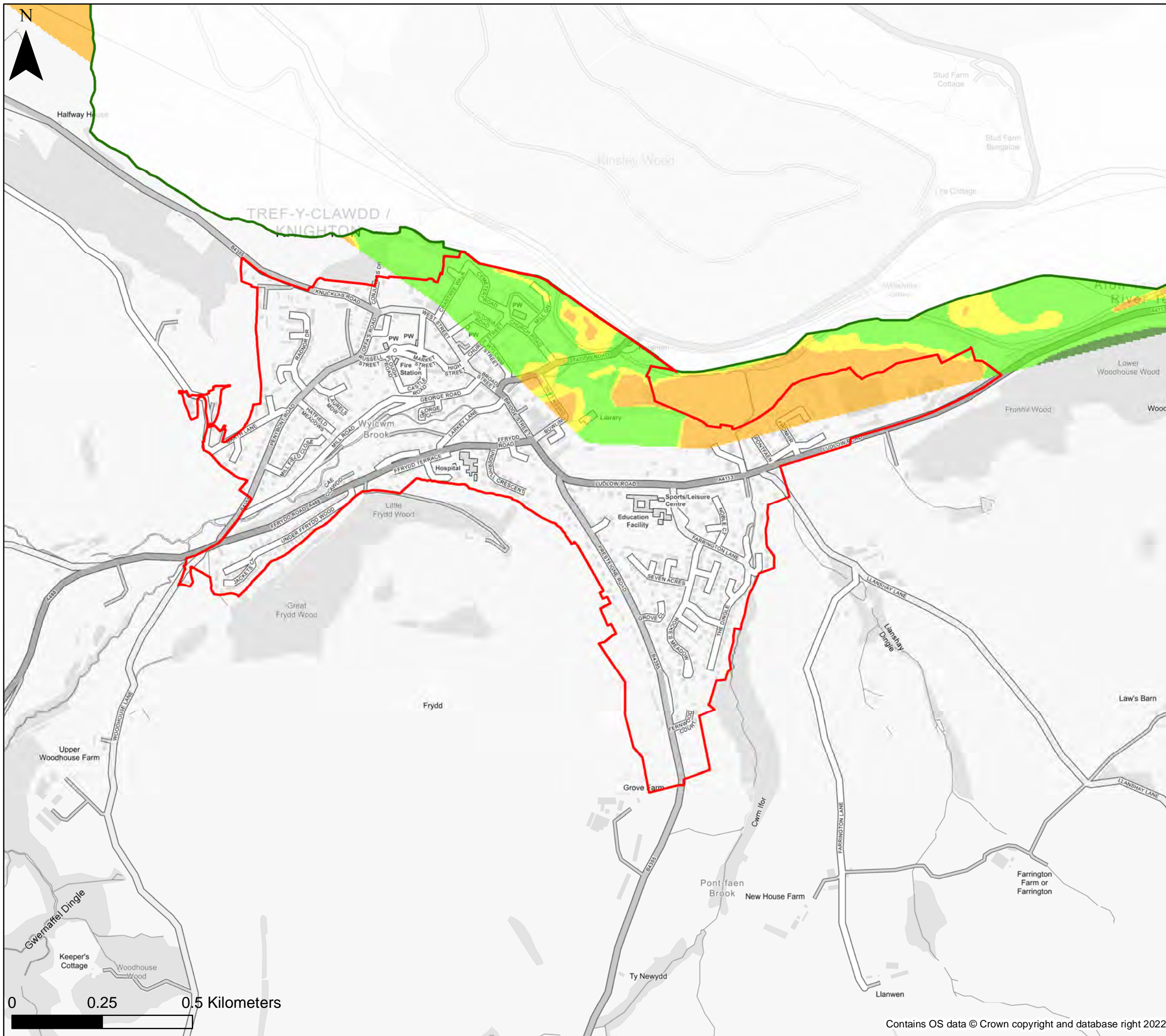
Powys County Council  
 Stage 1 Strategic Flood  
 Consequences Assessment  
 Groundwater Depth

**Settlement Area- Kerry**

This document is the property of Jeremy Benn Associates Ltd. It shall not be reproduced in whole or in part, nor disclosed to a third party, without the permission of Jeremy Benn Associates Ltd.

Drawn	HB	21/09/2022
Checked	CB	22/09/2022
Approved	GB	23/09/2022





**KEY**

- Powys County Council
  - Settlement boundary
  - Brecon Beacons National Park Authority- see separate mapping
  - Snowdonia National Park Authority
- Groundwater Depth**
- Indicative Groundwater depth**
- Groundwater levels are at least 5m below the ground surface.
  - Groundwater levels are between 0.5m and 5m below the ground surface.
  - Groundwater levels are between 0.025m and 0.5m below the ground surface.
  - Groundwater levels are either at or very near (within 0.025m of) the ground surface.

**Notes**  
 The map provides an indicative assessment of groundwater depth on a 5m grid. Please refer to Section 4 of the SFCA Report for further detail of the dataset used to define the potential for groundwater emergence. If no data is displayed on the map, or not all features are present, this indicates that the respective source or features are not present within this area.



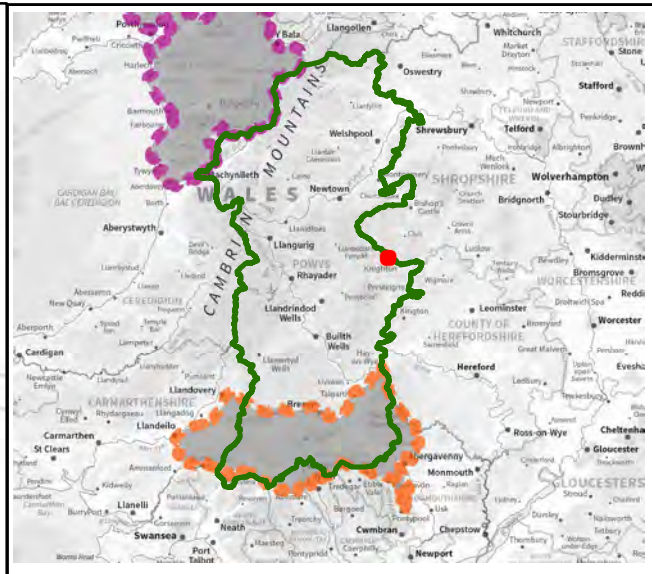
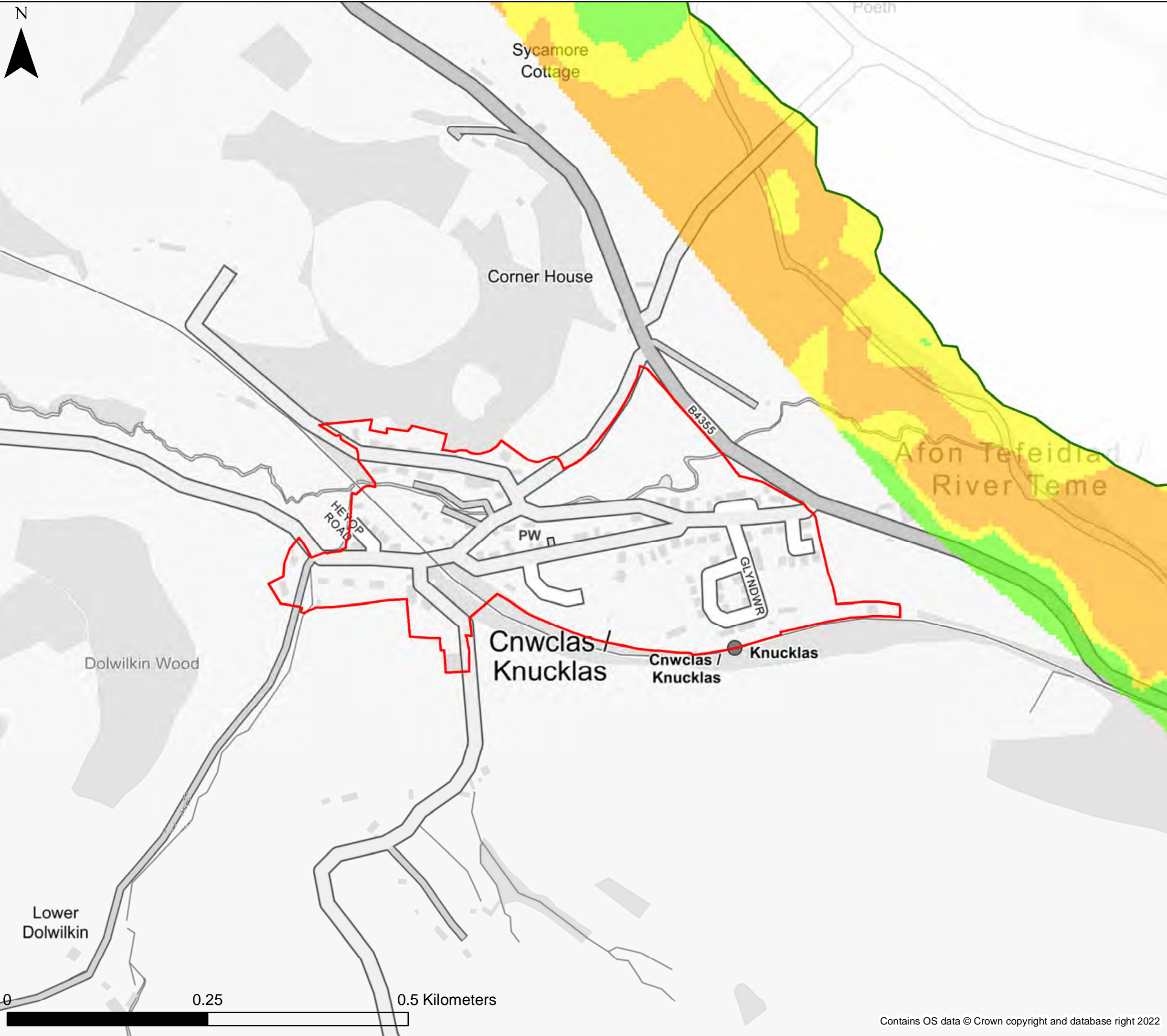
**Powys County Council**  
**Stage 1 Strategic Flood Consequences Assessment**  
**Groundwater Depth**

**Settlement Area- Knighton**

This document is the property of Jeremy Benn Associates Ltd. It shall not be reproduced in whole or in part, nor disclosed to a third party, without the permission of Jeremy Benn Associates Ltd.

Drawn	HB	21/09/2022
Checked	CB	22/09/2022
Approved	GB	23/09/2022





**KEY**

- Powys County Council
  - Settlement boundary
  - Brecon Beacons National Park Authority- see separate mapping
  - Snowdonia National Park Authority
- Groundwater Depth**
- Indicative Groundwater depth**
- Groundwater levels are at least 5m below the ground surface.
  - Groundwater levels are between 0.5m and 5m below the ground surface.
  - Groundwater levels are between 0.025m and 0.5m below the ground surface.
  - Groundwater levels are either at or very near (within 0.025m of) the ground surface.

**Notes**  
 The map provides an indicative assessment of groundwater depth on a 5m grid. Please refer to Section 4 of the SFCA Report for further detail of the dataset used to define the potential for groundwater emergence. If no data is displayed on the map, or not all features are present, this indicates that the respective source or features are not present within this area.

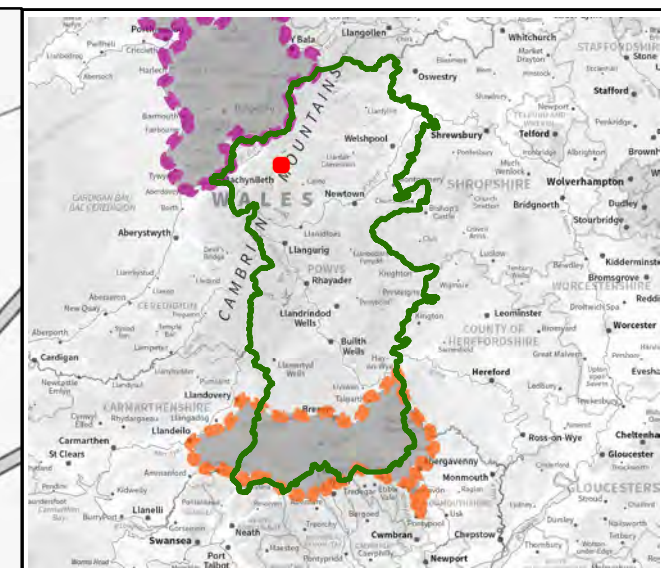
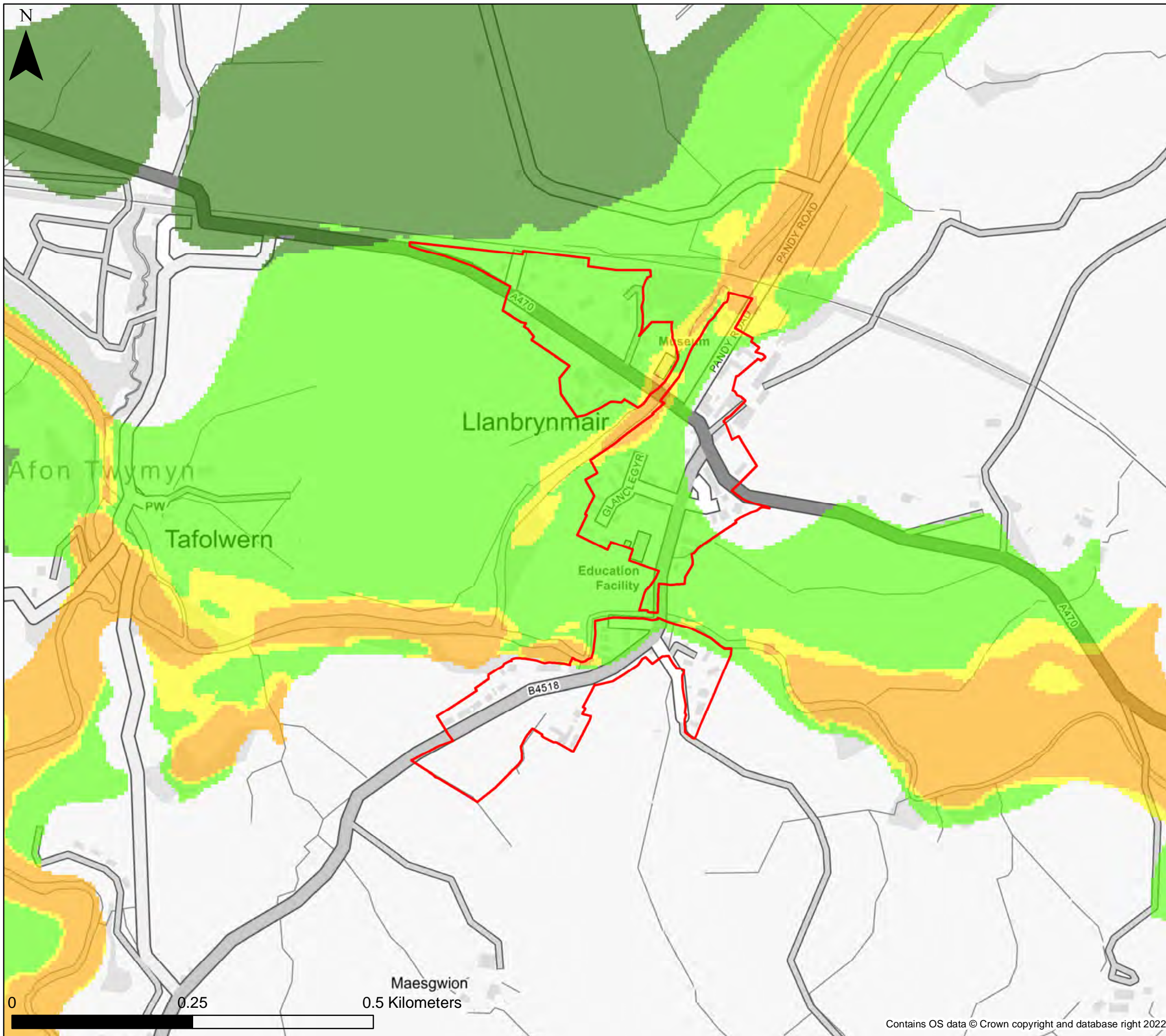


Powys County Council  
 Stage 1 Strategic Flood  
 Consequences Assessment  
*Groundwater Depth*

**Settlement Area- Knucklas**

This document is the property of Jeremy Benn Associates Ltd. It shall not be reproduced in whole or in part, nor disclosed to a third party, without the permission of Jeremy Benn Associates Ltd.

Drawn	HB	21/09/2022
Checked	CB	22/09/2022
Approved	GB	23/09/2022



**KEY**

- Powys County Council
- Settlement boundary
- Brecon Beacons National Park Authority- see separate mapping
- Snowdonia National Park Authority

- Groundwater Depth**
- Indicative Groundwater depth**
- Groundwater levels are at least 5m below the ground surface.
  - Groundwater levels are between 0.5m and 5m below the ground surface.
  - Groundwater levels are between 0.025m and 0.5m below the ground surface.
  - Groundwater levels are either at or very near (within 0.025m of) the ground surface.

**Notes**  
 The map provides an indicative assessment of groundwater depth on a 5m grid. Please refer to Section 4 of the SFCA Report for further detail of the dataset used to define the potential for groundwater emergence. If no data is displayed on the map, or not all features are present, this indicates that the respective source or features are not present within this area.




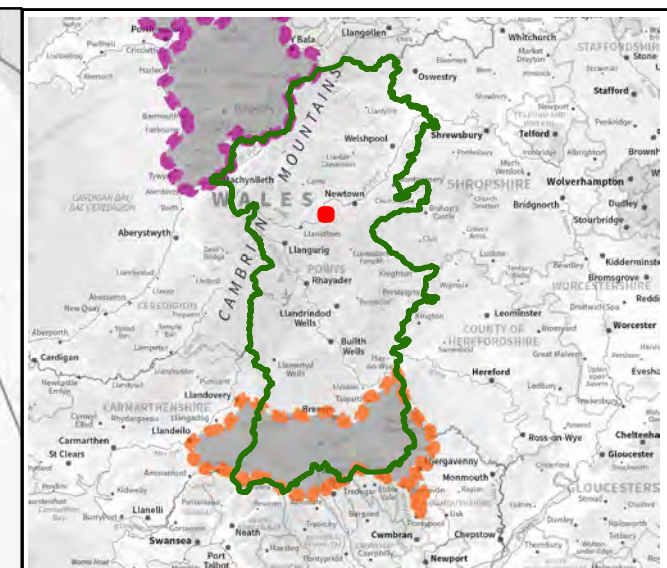
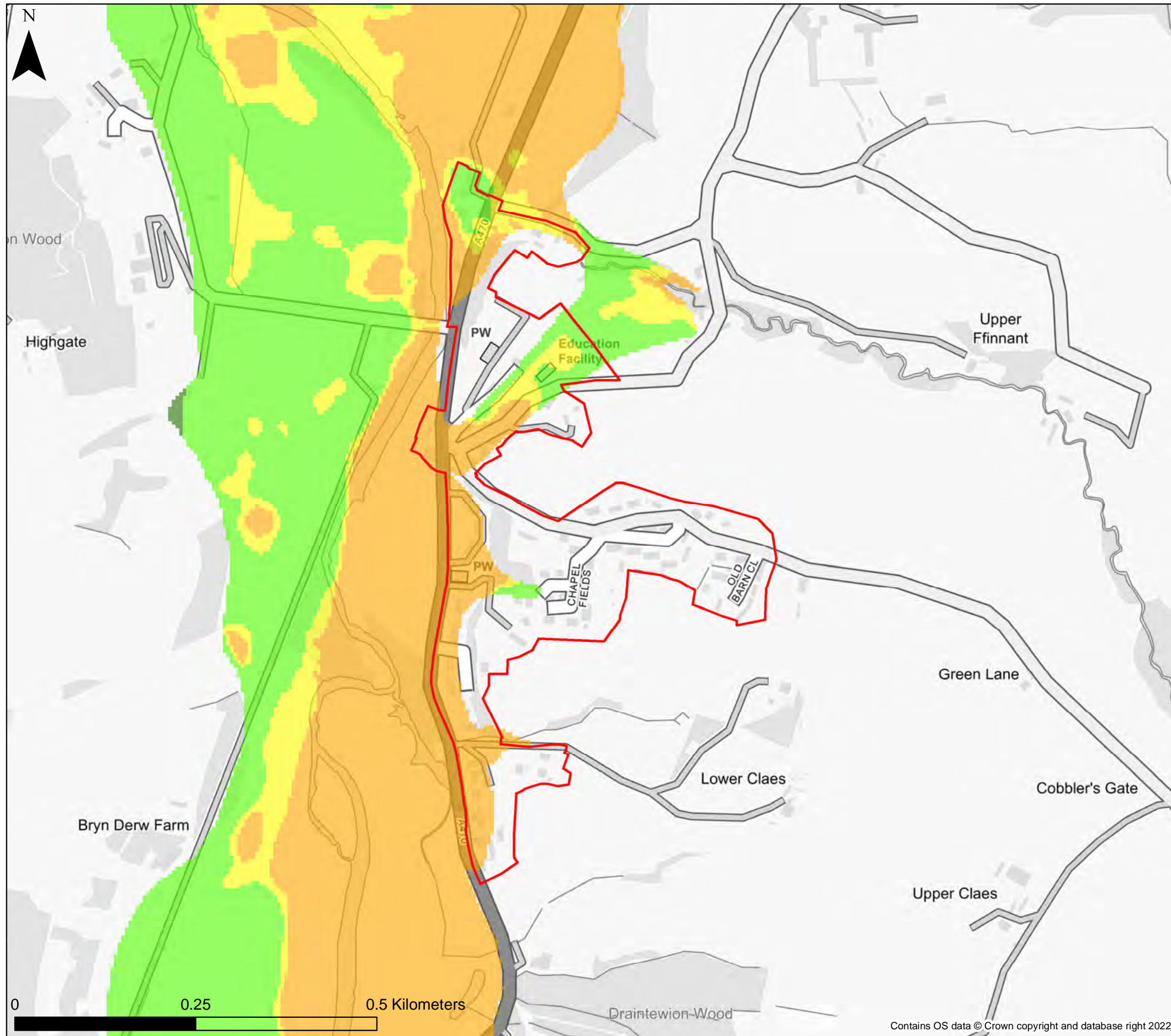
Powys County Council  
 Stage 1 Strategic Flood Consequences Assessment  
 Groundwater Depth

**Settlement Area- Llanbrynmair**

This document is the property of Jeremy Benn Associates Ltd. It shall not be reproduced in whole or in part, nor disclosed to a third party, without the permission of Jeremy Benn Associates Ltd.

Drawn	HB	21/09/2022
Checked	CB	22/09/2022
Approved	GB	23/09/2022





**KEY**

- Powys County Council
  - Settlement boundary
  - Brecon Beacons National Park Authority- see separate mapping
  - Snowdonia National Park Authority
- Groundwater Depth**
- Indicative Groundwater depth**
- Groundwater levels are at least 5m below the ground surface.
  - Groundwater levels are between 0.5m and 5m below the ground surface.
  - Groundwater levels are between 0.025m and 0.5m below the ground surface.
  - Groundwater levels are either at or very near (within 0.025m of) the ground surface.

**Notes**  
 The map provides an indicative assessment of groundwater depth on a 5m grid. Please refer to Section 4 of the SFCA Report for further detail of the dataset used to define the potential for groundwater emergence. If no data is displayed on the map, or not all features are present, this indicates that the respective source or features are not present within this area.

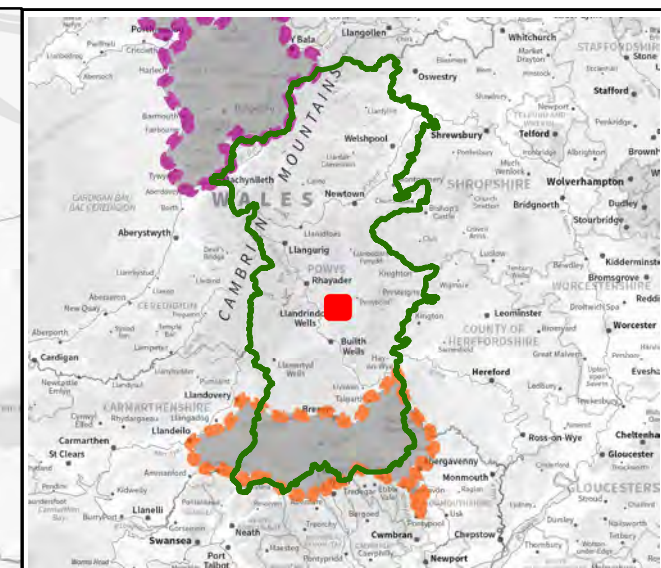
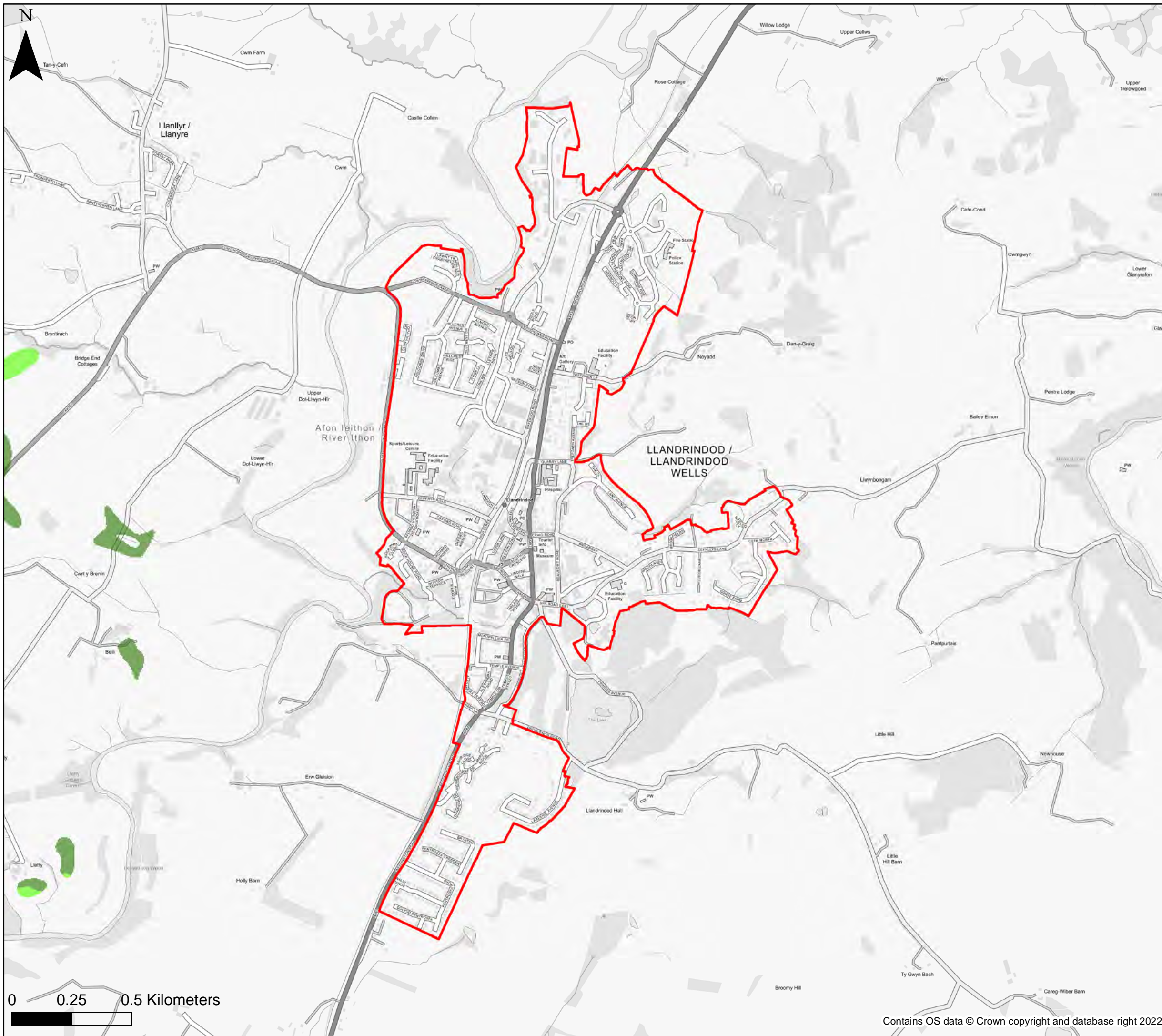


Powys County Council  
 Stage 1 Strategic Flood  
 Consequences Assessment  
 Groundwater Depth





**Settlement Area- Llandinam**





This document is the property of Jeremy Benn Associates Ltd. It shall not be reproduced in whole or in part, nor disclosed to a third party, without the permission of Jeremy Benn Associates Ltd.

Drawn	HB	21/09/2022
Checked	CB	22/09/2022
Approved	GB	23/09/2022



**KEY**

-  Powys County Council
-  Settlement boundary
-  Brecon Beacons National Park Authority- see separate mapping
-  Snowdonia National Park Authority

- Groundwater Depth**
- Indicative Groundwater depth**
-  Groundwater levels are at least 5m below the ground surface.
  -  Groundwater levels are between 0.5m and 5m below the ground surface.
  -  Groundwater levels are between 0.025m and 0.5m below the ground surface.
  -  Groundwater levels are either at or very near (within 0.025m of) the ground surface.

**Notes**

The map provides an indicative assessment of groundwater depth on a 5m grid. Please refer to Section 4 of the SFCA Report for further detail of the dataset used to define the potential for groundwater emergence. If no data is displayed on the map, or not all features are present, this indicates that the respective source or features are not present within this area.



**Powys County Council**

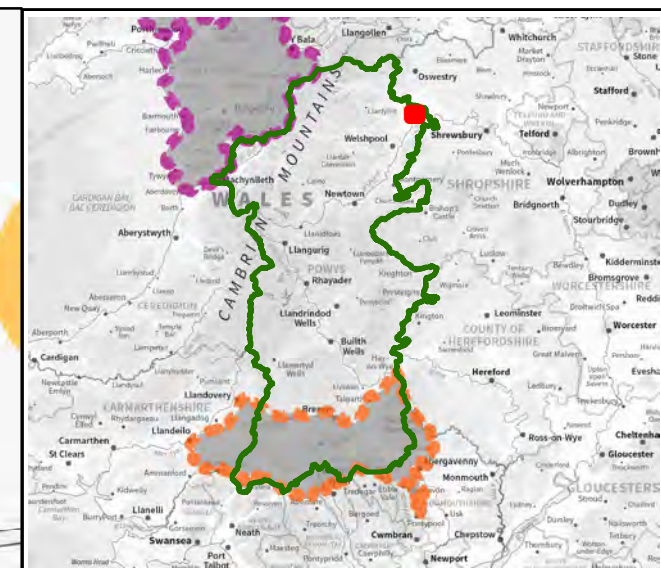
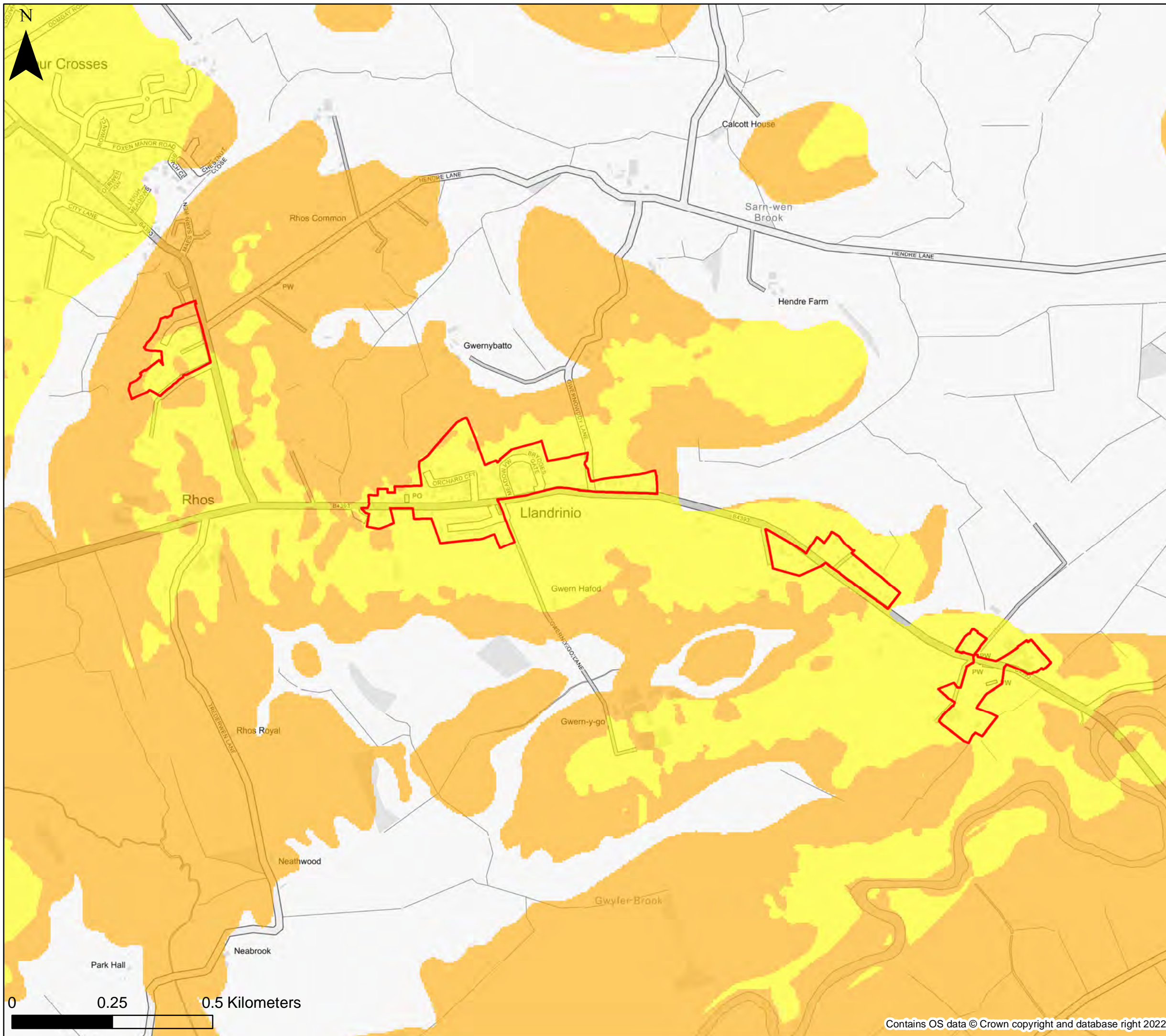
**Stage 1 Strategic Flood Consequences Assessment**

**Groundwater Depth**









**Settlement Area- Llandrindod Wells**

This document is the property of Jeremy Benn Associates Ltd. It shall not be reproduced in whole or in part, nor disclosed to a third party, without the permission of Jeremy Benn Associates Ltd.

Drawn	HB	21/09/2022
Checked	CB	22/09/2022
Approved	GB	23/09/2022



**KEY**

-  Powys County Council
  -  Settlement boundary
  -  Brecon Beacons National Park Authority- see separate mapping
  -  Snowdonia National Park Authority
- Groundwater Depth**
- Indicative Groundwater depth**
-  Groundwater levels are at least 5m below the ground surface.
  -  Groundwater levels are between 0.5m and 5m below the ground surface.
  -  Groundwater levels are between 0.025m and 0.5m below the ground surface.
  -  Groundwater levels are either at or very near (within 0.025m of) the ground surface.

**Notes**  
 The map provides an indicative assessment of groundwater depth on a 5m grid. Please refer to Section 4 of the SFCA Report for further detail of the dataset used to define the potential for groundwater emergence. If no data is displayed on the map, or not all features are present, this indicates that the respective source or features are not present within this area.

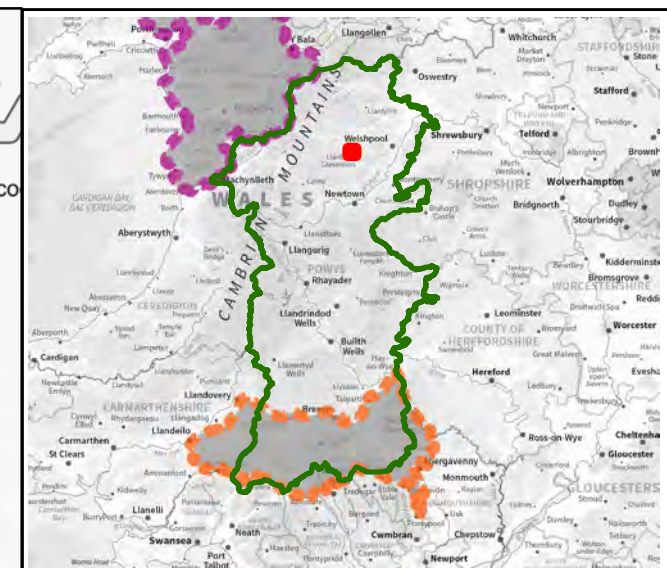
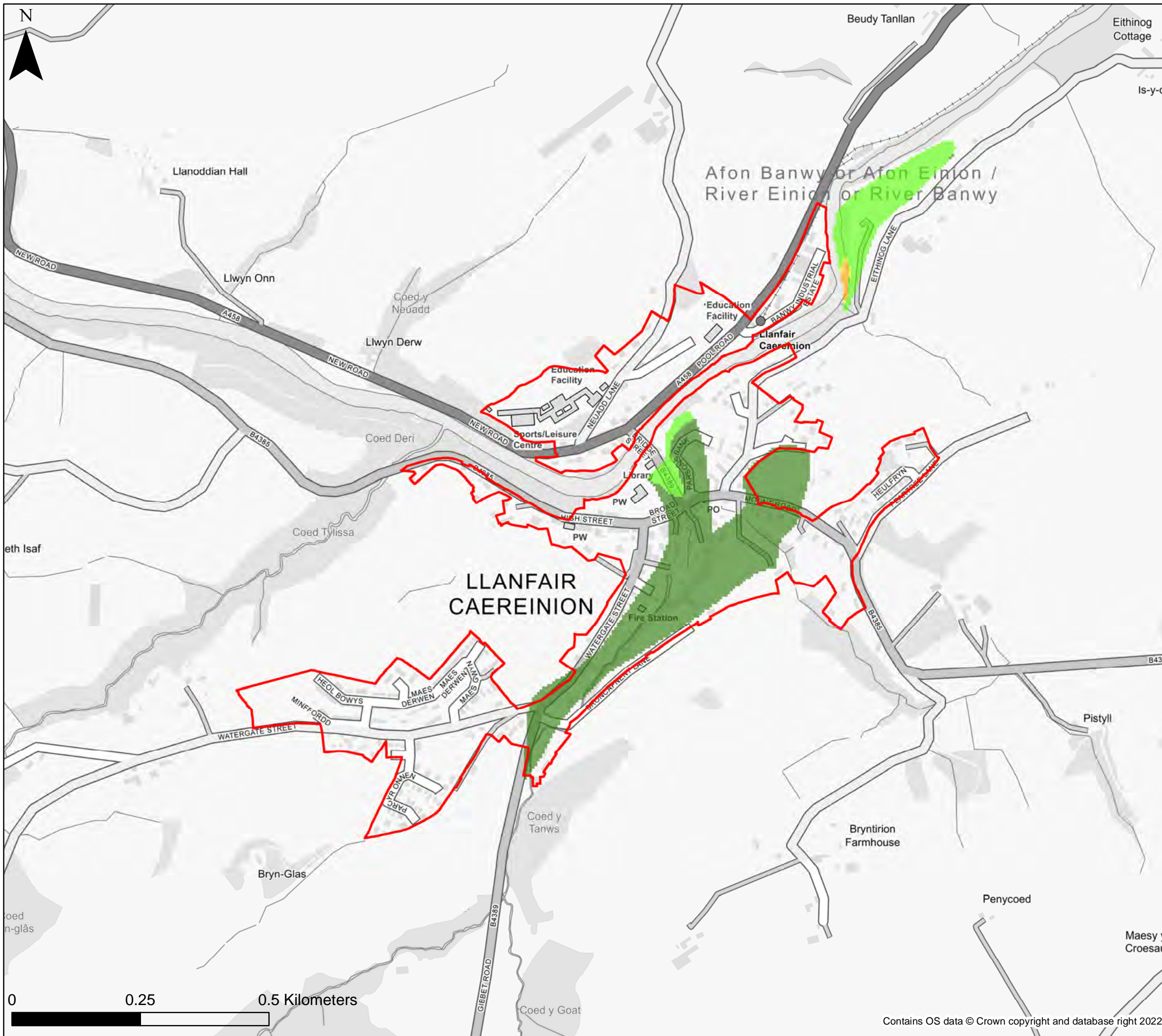


Powys County Council  
 Stage 1 Strategic Flood  
 Consequences Assessment  
 Groundwater Depth

**Settlement Area- Llandrinio**

This document is the property of Jeremy Benn Associates Ltd. It shall not be reproduced in whole or in part, nor disclosed to a third party, without the permission of Jeremy Benn Associates Ltd.

Drawn	HB	21/09/2022
Checked	CB	22/09/2022
Approved	GB	23/09/2022



**KEY**

- Powys County Council
  - Settlement boundary
  - Brecon Beacons National Park Authority- see separate mapping
  - Snowdonia National Park Authority
- Groundwater Depth**
- Indicative Groundwater depth**
- Groundwater levels are at least 5m below the ground surface.
  - Groundwater levels are between 0.5m and 5m below the ground surface.
  - Groundwater levels are between 0.025m and 0.5m below the ground surface.
  - Groundwater levels are either at or very near (within 0.025m of) the ground surface.

**Notes**  
 The map provides an indicative assessment of groundwater depth on a 5m grid. Please refer to Section 4 of the SFCA Report for further detail of the dataset used to define the potential for groundwater emergence. If no data is displayed on the map, or not all features are present, this indicates that the respective source or features are not present within this area.




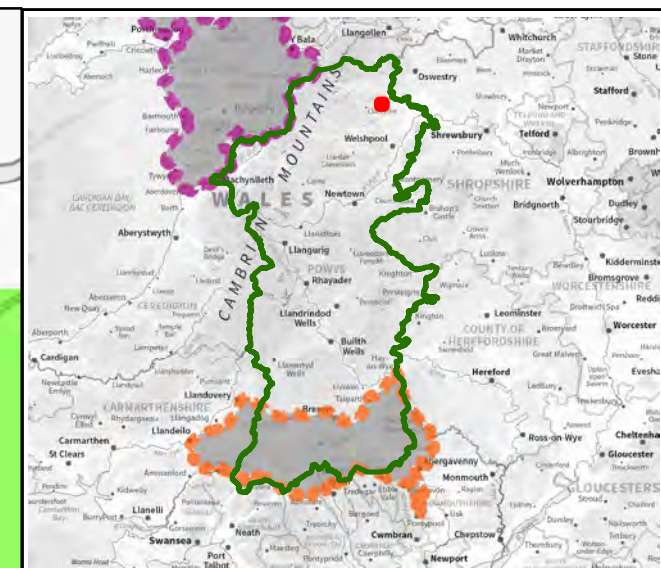
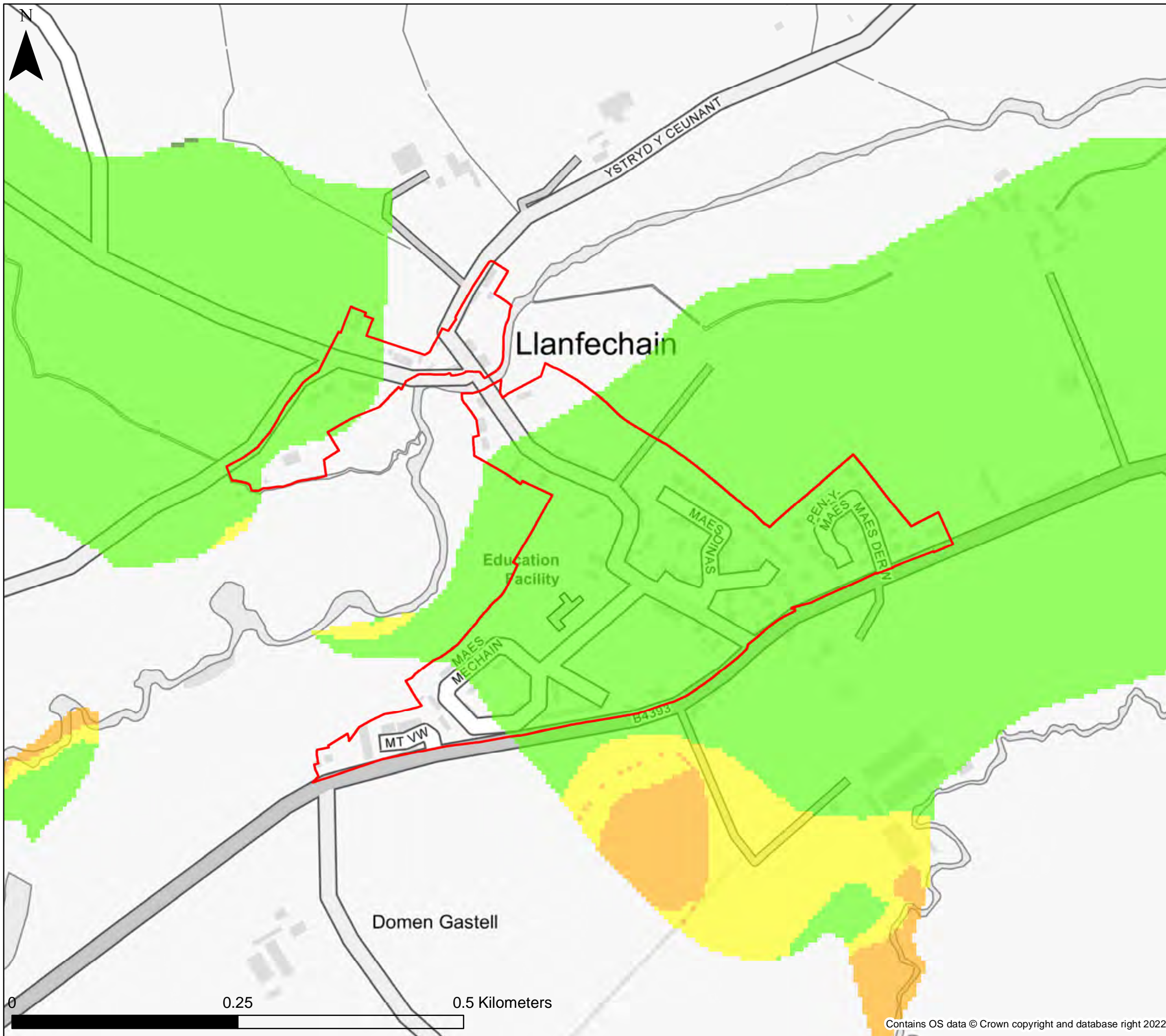
**Powys County Council**  
**Stage 1 Strategic Flood Consequences Assessment**  
**Groundwater Depth**

**Settlement Area- Llanfair Caereinion**

This document is the property of Jeremy Benn Associates Ltd. It shall not be reproduced in whole or in part, nor disclosed to a third party, without the permission of Jeremy Benn Associates Ltd.

Drawn	HB	21/09/2022
Checked	CB	22/09/2022
Approved	GB	23/09/2022





**KEY**

- Powys County Council
  - Settlement boundary
  - Brecon Beacons National Park Authority- see separate mapping
  - Snowdonia National Park Authority
- Groundwater Depth**
- Indicative Groundwater depth**
- Groundwater levels are at least 5m below the ground surface.
  - Groundwater levels are between 0.5m and 5m below the ground surface.
  - Groundwater levels are between 0.025m and 0.5m below the ground surface.
  - Groundwater levels are either at or very near (within 0.025m of) the ground surface.

**Notes**  
 The map provides an indicative assessment of groundwater depth on a 5m grid. Please refer to Section 4 of the SFCA Report for further detail of the dataset used to define the potential for groundwater emergence. If no data is displayed on the map, or not all features are present, this indicates that the respective source or features are not present within this area.

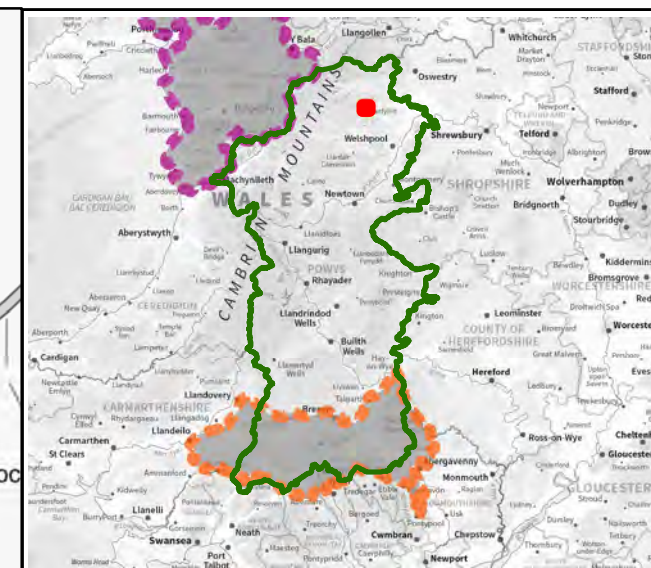
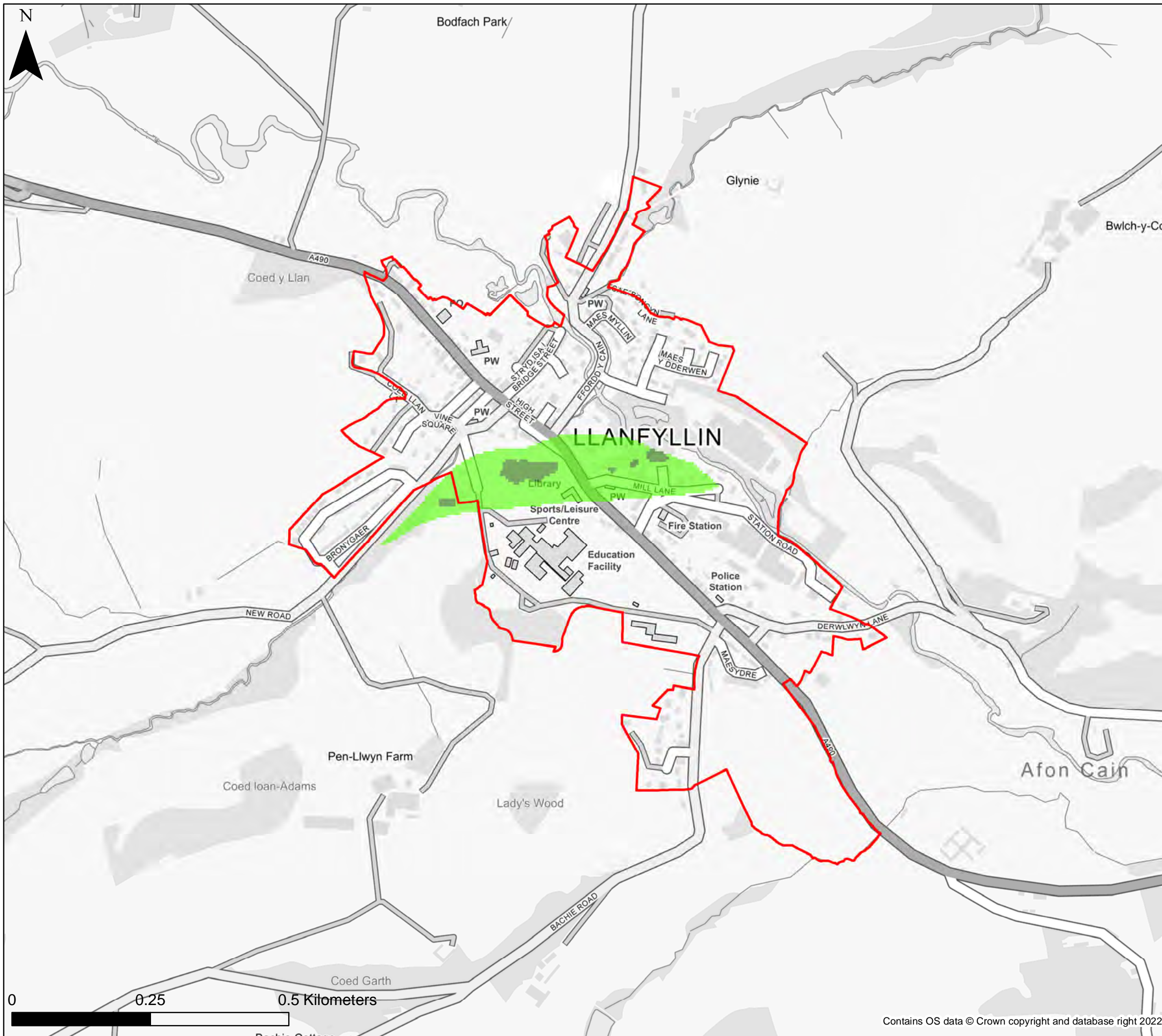


Powys County Council  
 Stage 1 Strategic Flood  
 Consequences Assessment  
 Groundwater Depth









**Settlement Area- Llanfechain**

This document is the property of Jeremy Benn Associates Ltd. It shall not be reproduced in whole or in part, nor disclosed to a third party, without the permission of Jeremy Benn Associates Ltd.

Drawn	HB	21/09/2022
Checked	CB	22/09/2022
Approved	GB	23/09/2022



**KEY**

-  Powys County Council
  -  Settlement boundary
  -  Brecon Beacons National Park Authority- see separate mapping
  -  Snowdonia National Park Authority
- Groundwater Depth**
- Indicative Groundwater depth**
-  Groundwater levels are at least 5m below the ground surface.
  -  Groundwater levels are between 0.5m and 5m below the ground surface.
  -  Groundwater levels are between 0.025m and 0.5m below the ground surface.
  -  Groundwater levels are either at or very near (within 0.025m of) the ground surface.

**Notes**

The map provides an indicative assessment of groundwater depth on a 5m grid. Please refer to Section 4 of the SFCA Report for further detail of the dataset used to define the potential for groundwater emergence. If no data is displayed on the map, or not all features are present, this indicates that the respective source or features are not present within this area.



**Powys County Council**


**Stage 1 Strategic Flood Consequences Assessment**

**Groundwater Depth**

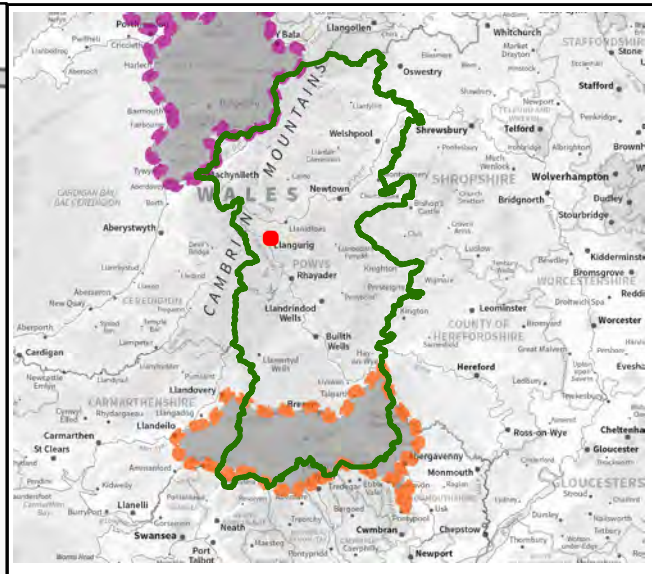
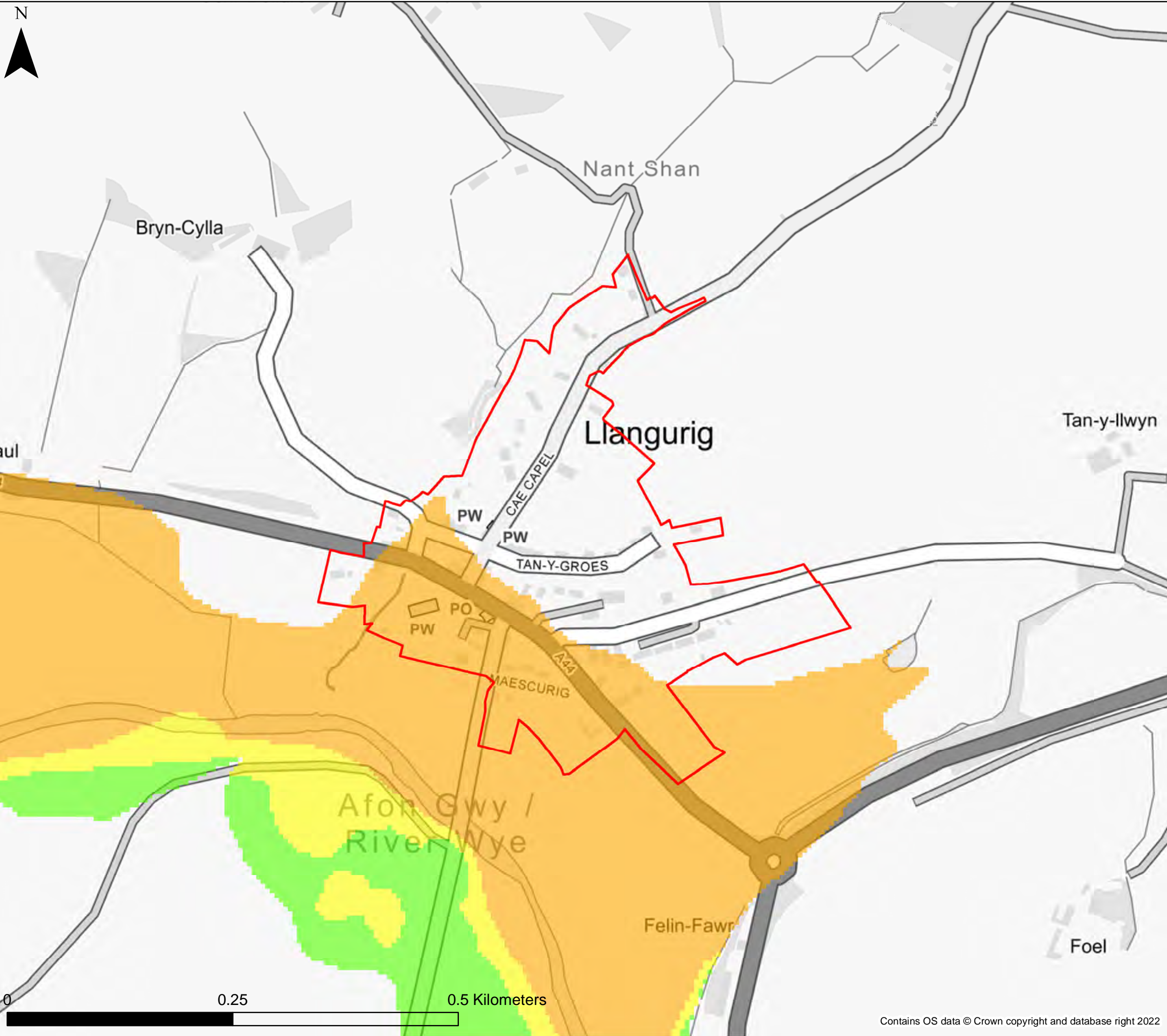
**Settlement Area- Llanfyllin**

This document is the property of Jeremy Benn Associates Ltd. It shall not be reproduced in whole or in part, nor disclosed to a third party, without the permission of Jeremy Benn Associates Ltd.

Drawn	HB	21/09/2022
Checked	CB	22/09/2022
Approved	GB	23/09/2022







**KEY**

- Powys County Council
  - Settlement boundary
  - Brecon Beacons National Park Authority- see separate mapping
  - Snowdonia National Park Authority
- Groundwater Depth**
- Indicative Groundwater depth**
- Groundwater levels are at least 5m below the ground surface.
  - Groundwater levels are between 0.5m and 5m below the ground surface.
  - Groundwater levels are between 0.025m and 0.5m below the ground surface.
  - Groundwater levels are either at or very near (within 0.025m of) the ground surface.

**Notes**  
 The map provides an indicative assessment of groundwater depth on a 5m grid. Please refer to Section 4 of the SFCA Report for further detail of the dataset used to define the potential for groundwater emergence. If no data is displayed on the map, or not all features are present, this indicates that the respective source or features are not present within this area.

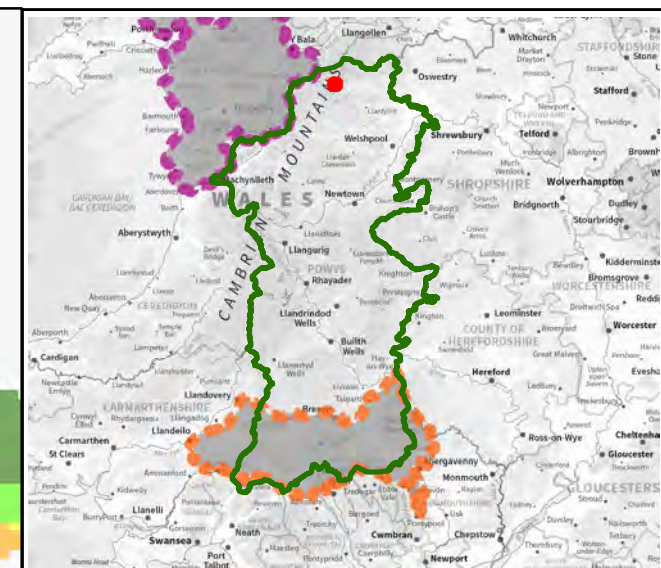
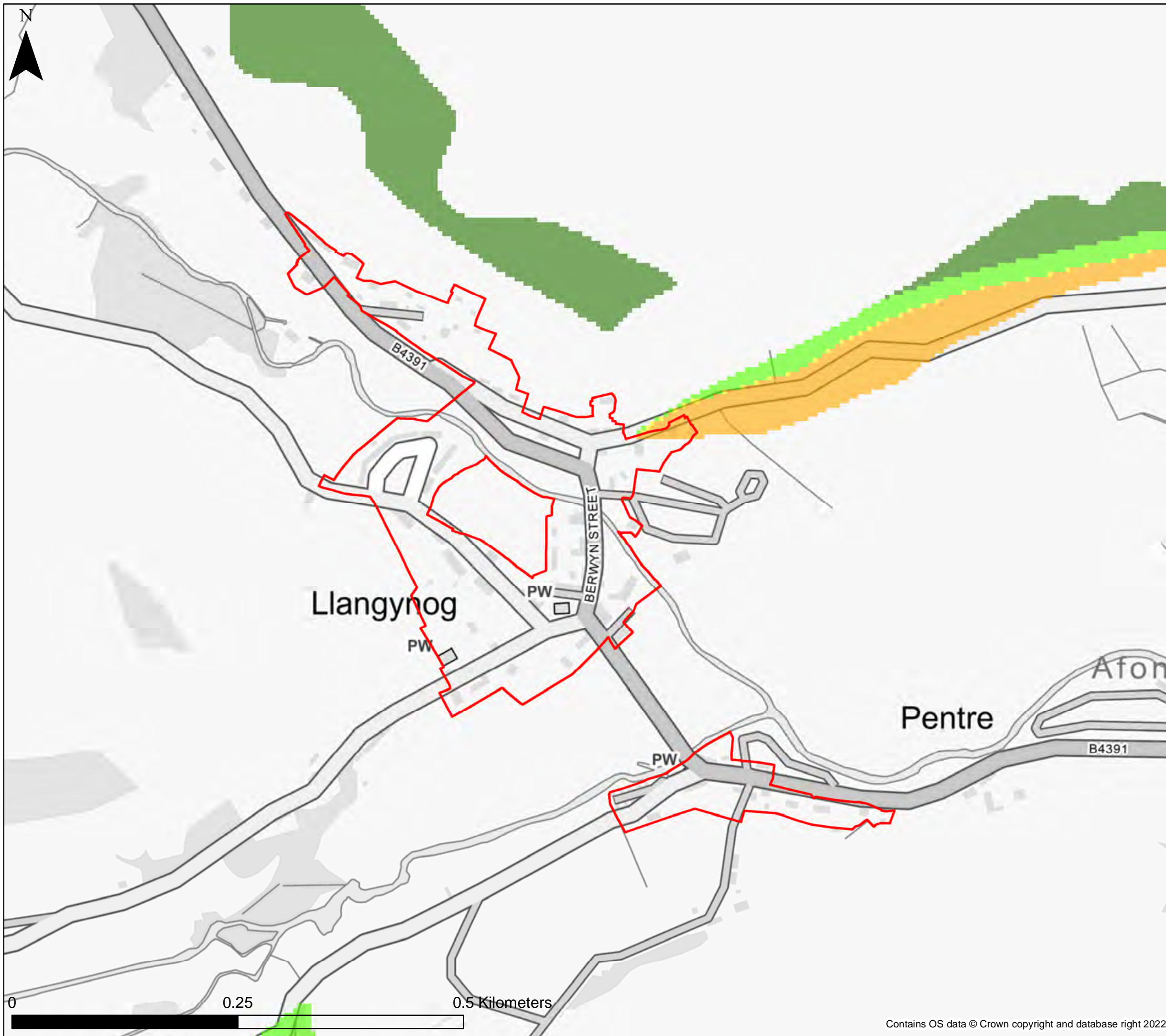


Powys County Council  
 Stage 1 Strategic Flood  
 Consequences Assessment  
 Groundwater Depth

**Settlement Area- Llangurig**

This document is the property of Jeremy Benn Associates Ltd. It shall not be reproduced in whole or in part, nor disclosed to a third party, without the permission of Jeremy Benn Associates Ltd.

Drawn	HB	21/09/2022
Checked	CB	22/09/2022
Approved	GB	23/09/2022



**KEY**

- Powys County Council
- Settlement boundary
- Brecon Beacons National Park Authority- see separate mapping
- Snowdonia National Park Authority

- Groundwater Depth**
- Indicative Groundwater depth**
- Groundwater levels are at least 5m below the ground surface.
  - Groundwater levels are between 0.5m and 5m below the ground surface.
  - Groundwater levels are between 0.025m and 0.5m below the ground surface.
  - Groundwater levels are either at or very near (within 0.025m of) the ground surface.

**Notes**

The map provides an indicative assessment of groundwater depth on a 5m grid. Please refer to Section 4 of the SFCA Report for further detail of the dataset used to define the potential for groundwater emergence. If no data is displayed on the map, or not all features are present, this indicates that the respective source or features are not present within this area.



Powys County Council

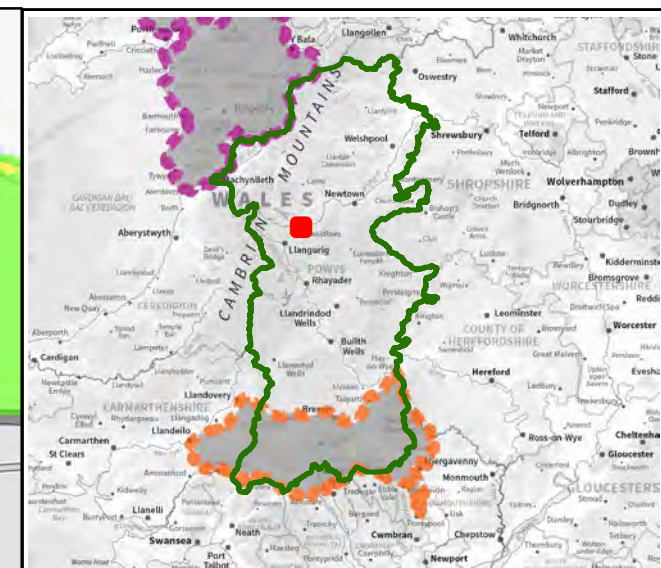
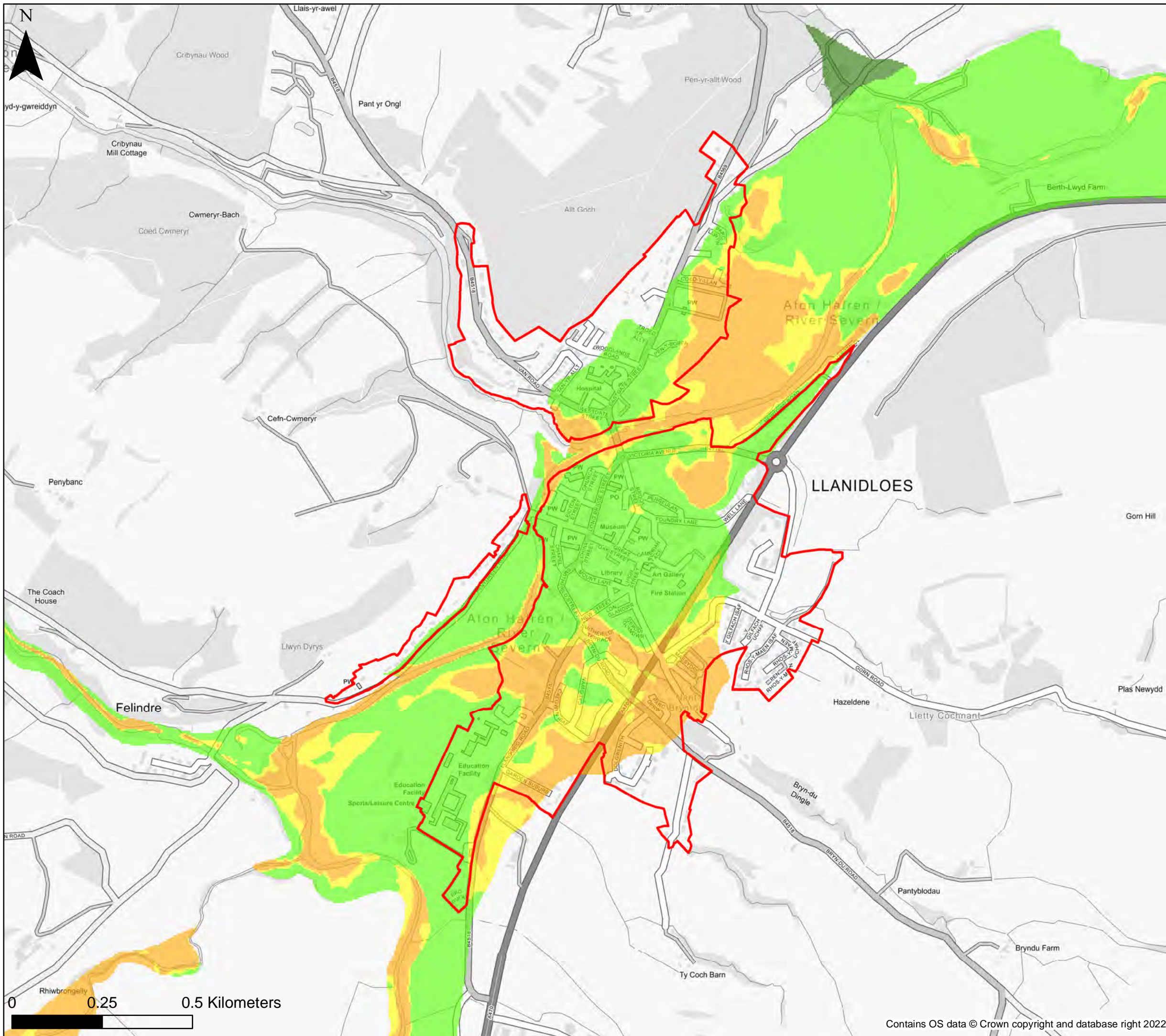
Stage 1 Strategic Flood  
Consequences Assessment

*Groundwater Depth*

**Settlement Area- Llangynog**

This document is the property of Jeremy Benn Associates Ltd. It shall not be reproduced in whole or in part, nor disclosed to a third party, without the permission of Jeremy Benn Associates Ltd.

Drawn	HB	21/09/2022
Checked	CB	22/09/2022
Approved	GB	23/09/2022



**KEY**

- Powys County Council
- Settlement boundary
- Brecon Beacons National Park Authority- see separate mapping
- Snowdonia National Park Authority

- Groundwater Depth**
- Indicative Groundwater depth**
- Groundwater levels are at least 5m below the ground surface.
  - Groundwater levels are between 0.5m and 5m below the ground surface.
  - Groundwater levels are between 0.025m and 0.5m below the ground surface.
  - Groundwater levels are either at or very near (within 0.025m of) the ground surface.

**Notes**

The map provides an indicative assessment of groundwater depth on a 5m grid. Please refer to Section 4 of the SFCA Report for further detail of the dataset used to define the potential for groundwater emergence. If no data is displayed on the map, or not all features are present, this indicates that the respective source or features are not present within this area.



Powys County Council

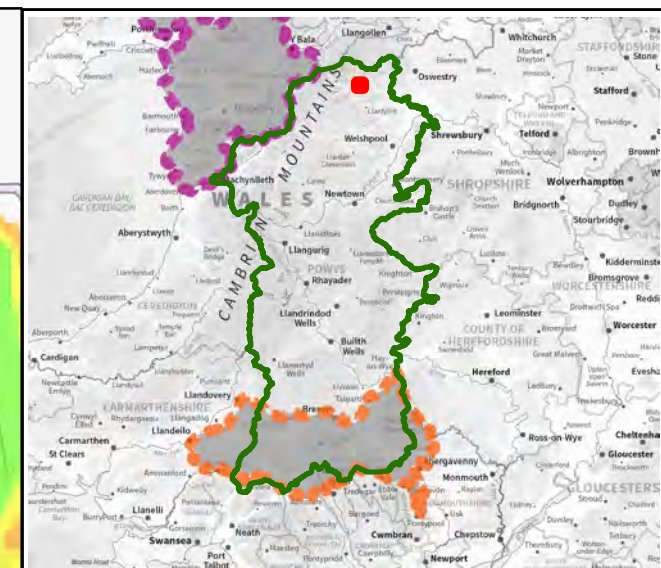
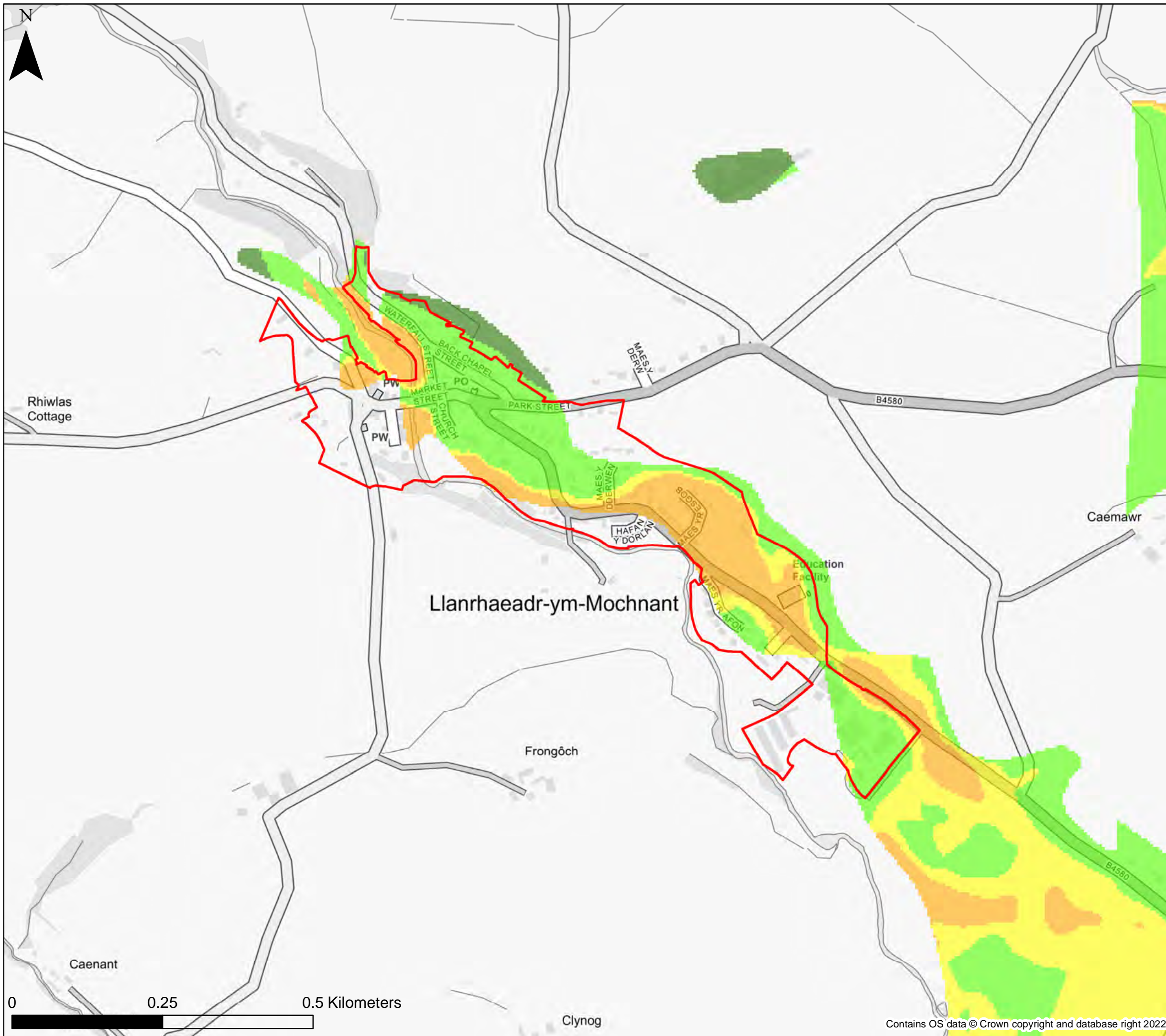
Stage 1 Strategic Flood Consequences Assessment

*Groundwater Depth*

**Settlement Area- Llanidloes**

This document is the property of Jeremy Benn Associates Ltd. It shall not be reproduced in whole or in part, nor disclosed to a third party, without the permission of Jeremy Benn Associates Ltd.

Drawn	HB	21/09/2022
Checked	CB	22/09/2022
Approved	GB	23/09/2022



**KEY**

- Powys County Council
  - Settlement boundary
  - Brecon Beacons National Park Authority- see separate mapping
  - Snowdonia National Park Authority
- Groundwater Depth**
- Indicative Groundwater depth**
- Groundwater levels are at least 5m below the ground surface.
  - Groundwater levels are between 0.5m and 5m below the ground surface.
  - Groundwater levels are between 0.025m and 0.5m below the ground surface.
  - Groundwater levels are either at or very near (within 0.025m of) the ground surface.

**Notes**

The map provides an indicative assessment of groundwater depth on a 5m grid. Please refer to Section 4 of the SFCA Report for further detail of the dataset used to define the potential for groundwater emergence. If no data is displayed on the map, or not all features are present, this indicates that the respective source or features are not present within this area.



Powys County Council

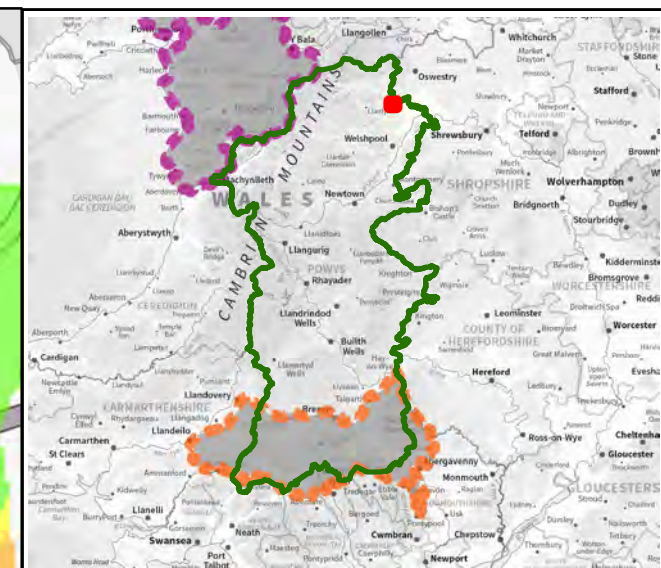
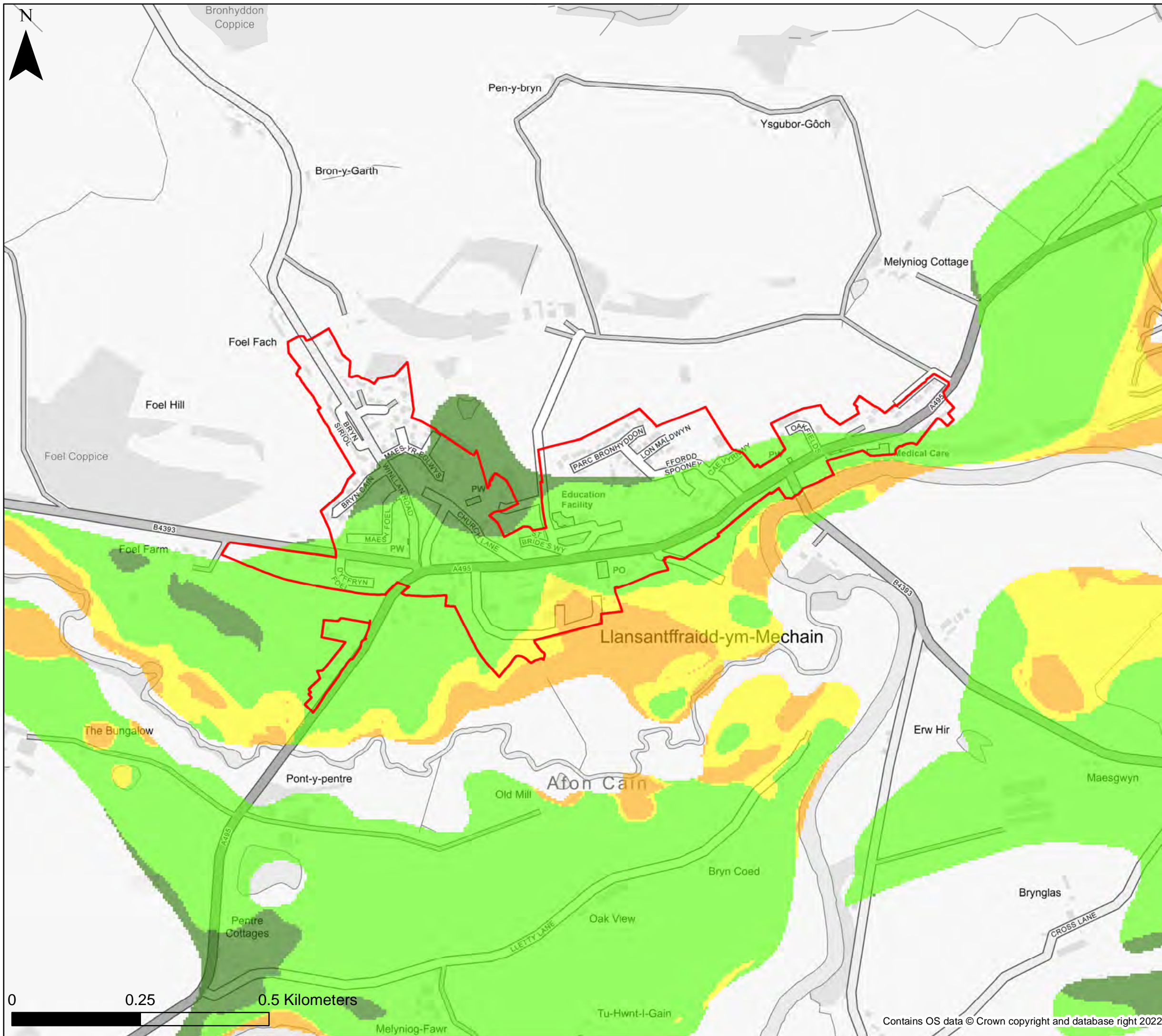
Stage 1 Strategic Flood Consequences Assessment

*Groundwater Depth*

**Settlement Area- Llanrhaeadr-ym-Mochnant**

This document is the property of Jeremy Benn Associates Ltd. It shall not be reproduced in whole or in part, nor disclosed to a third party, without the permission of Jeremy Benn Associates Ltd.

Drawn	HB	21/09/2022
Checked	CB	22/09/2022
Approved	GB	23/09/2022



**KEY**

- Powys County Council
  - Settlement boundary
  - Brecon Beacons National Park Authority- see separate mapping
  - Snowdonia National Park Authority
- Groundwater Depth**
- Indicative Groundwater depth**
- Groundwater levels are at least 5m below the ground surface.
  - Groundwater levels are between 0.5m and 5m below the ground surface.
  - Groundwater levels are between 0.025m and 0.5m below the ground surface.
  - Groundwater levels are either at or very near (within 0.025m of) the ground surface.

**Notes**  
 The map provides an indicative assessment of groundwater depth on a 5m grid. Please refer to Section 4 of the SFCA Report for further detail of the dataset used to define the potential for groundwater emergence. If no data is displayed on the map, or not all features are present, this indicates that the respective source or features are not present within this area.

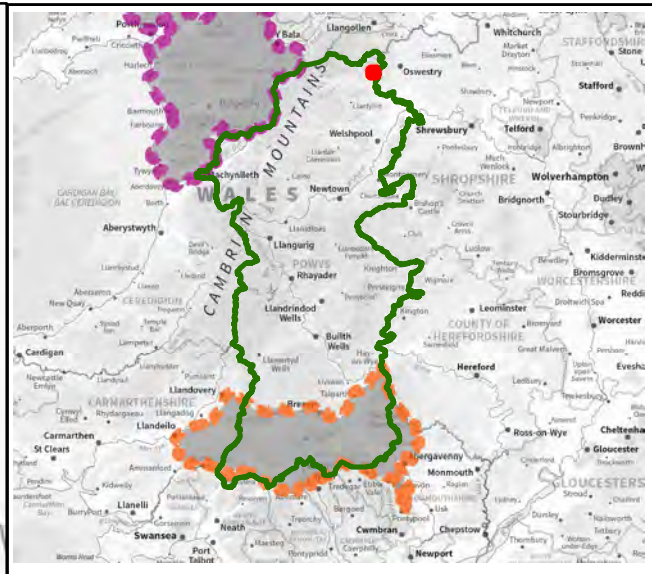
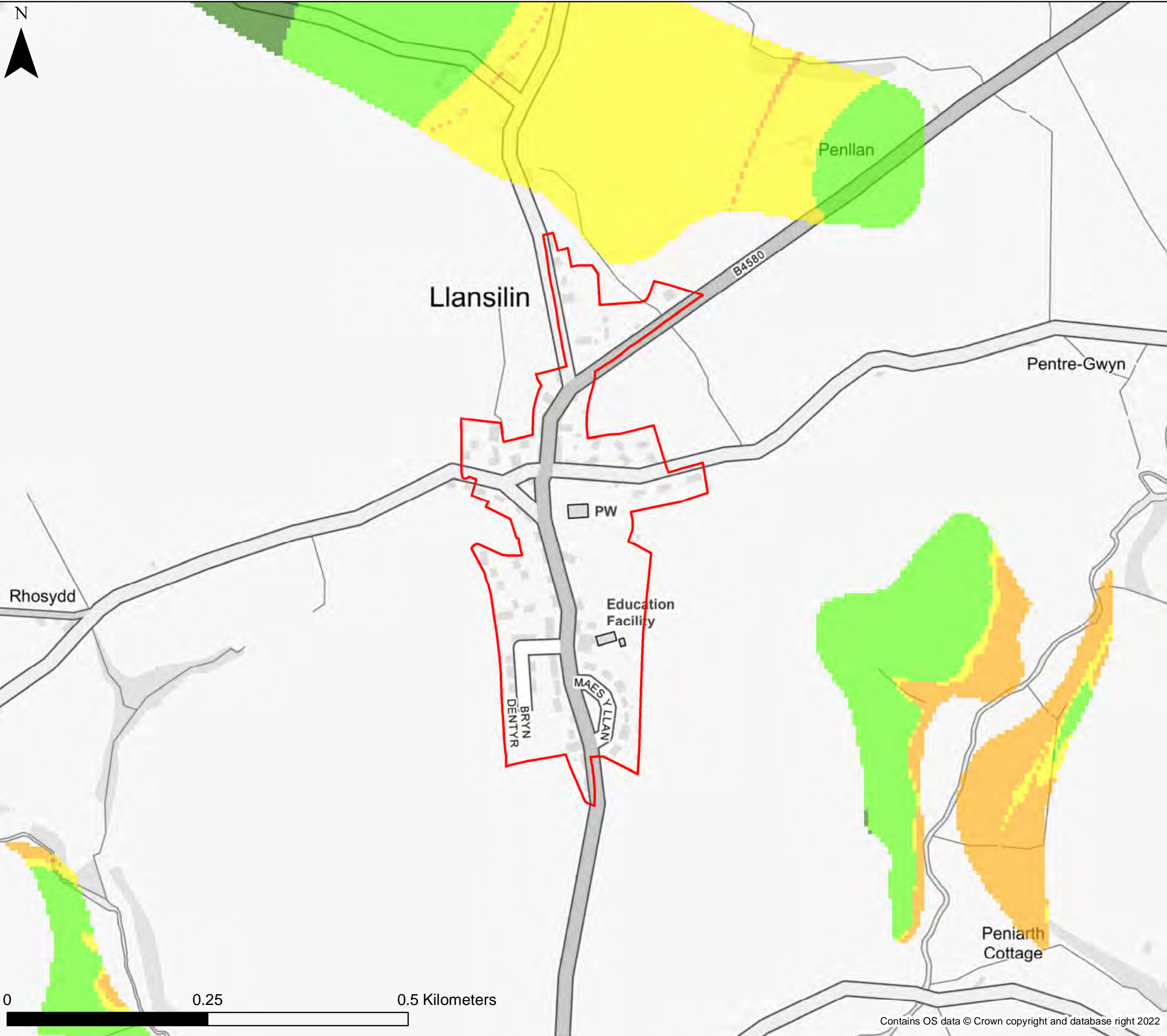


Powys County Council  
 Stage 1 Strategic Flood  
 Consequences Assessment  
 Groundwater Depth

**Settlement Area- Llansantffraidd-ym-Mechain**

This document is the property of Jeremy Benn Associates Ltd. It shall not be reproduced in whole or in part, nor disclosed to a third party, without the permission of Jeremy Benn Associates Ltd.

Drawn	HB	21/09/2022
Checked	CB	22/09/2022
Approved	GB	23/09/2022



**KEY**

- Powys County Council
  - Settlement boundary
  - Brecon Beacons National Park Authority- see separate mapping
  - Snowdonia National Park Authority
- Groundwater Depth**
- Indicative Groundwater depth**
- Groundwater levels are at least 5m below the ground surface.
  - Groundwater levels are between 0.5m and 5m below the ground surface.
  - Groundwater levels are between 0.025m and 0.5m below the ground surface.
  - Groundwater levels are either at or very near (within 0.025m of) the ground surface.

**Notes**  
 The map provides an indicative assessment of groundwater depth on a 5m grid. Please refer to Section 4 of the SFCA Report for further detail of the dataset used to define the potential for groundwater emergence. If no data is displayed on the map, or not all features are present, this indicates that the respective source or features are not present within this area.

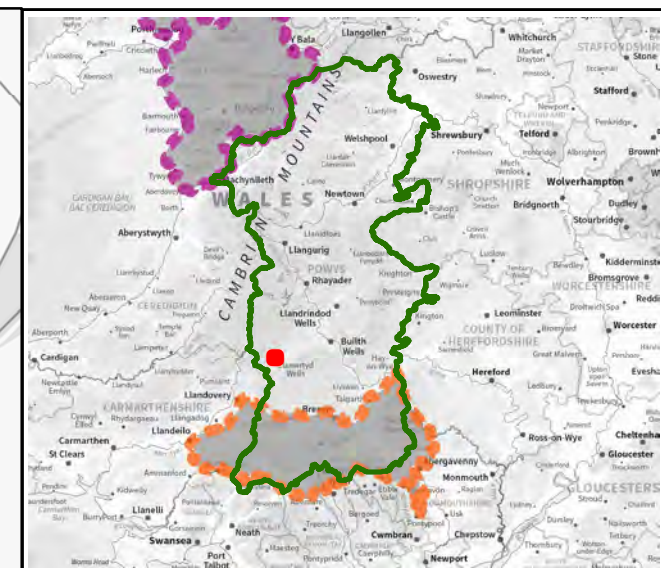
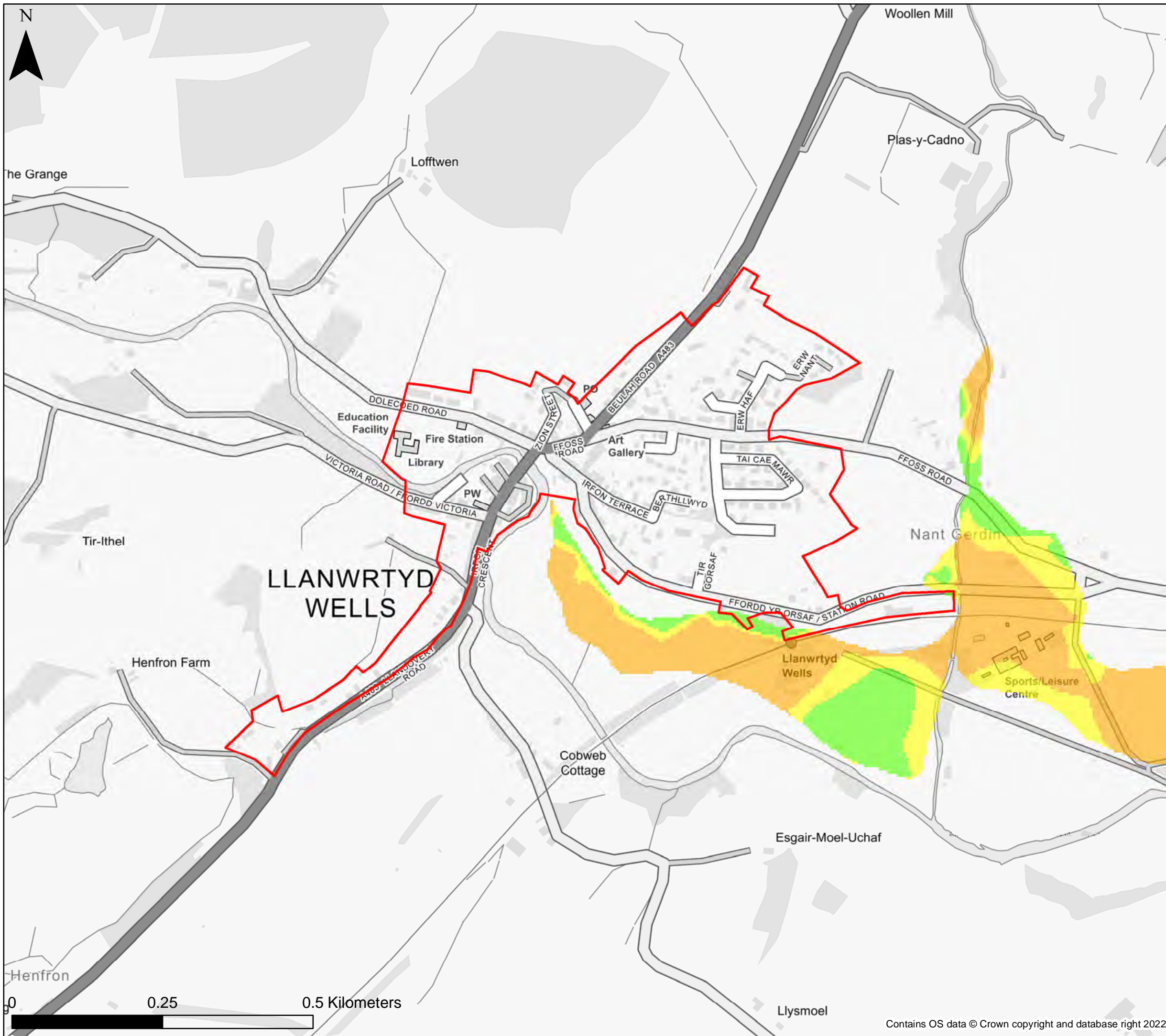


Powys County Council  
 Stage 1 Strategic Flood  
 Consequences Assessment  
*Groundwater Depth*





**Settlement Area- Llansilin**





This document is the property of Jeremy Benn Associates Ltd. It shall not be reproduced in whole or in part, nor disclosed to a third party, without the permission of Jeremy Benn Associates Ltd.

Drawn	HB	21/09/2022
Checked	CB	22/09/2022
Approved	GB	23/09/2022



**KEY**

-  Powys County Council
-  Settlement boundary
-  Brecon Beacons National Park Authority- see separate mapping
-  Snowdonia National Park Authority

- Groundwater Depth**
- Indicative Groundwater depth**
-  Groundwater levels are at least 5m below the ground surface.
  -  Groundwater levels are between 0.5m and 5m below the ground surface.
  -  Groundwater levels are between 0.025m and 0.5m below the ground surface.
  -  Groundwater levels are either at or very near (within 0.025m of) the ground surface.

**Notes**  
 The map provides an indicative assessment of groundwater depth on a 5m grid. Please refer to Section 4 of the SFCA Report for further detail of the dataset used to define the potential for groundwater emergence. If no data is displayed on the map, or not all features are present, this indicates that the respective source or features are not present within this area.

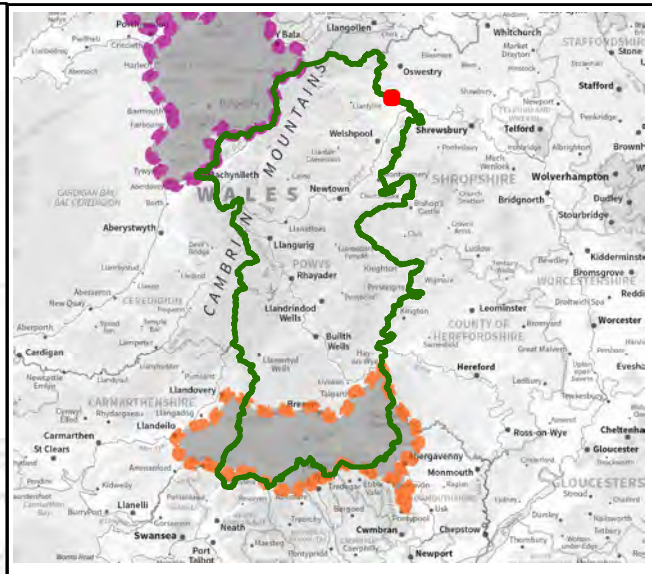

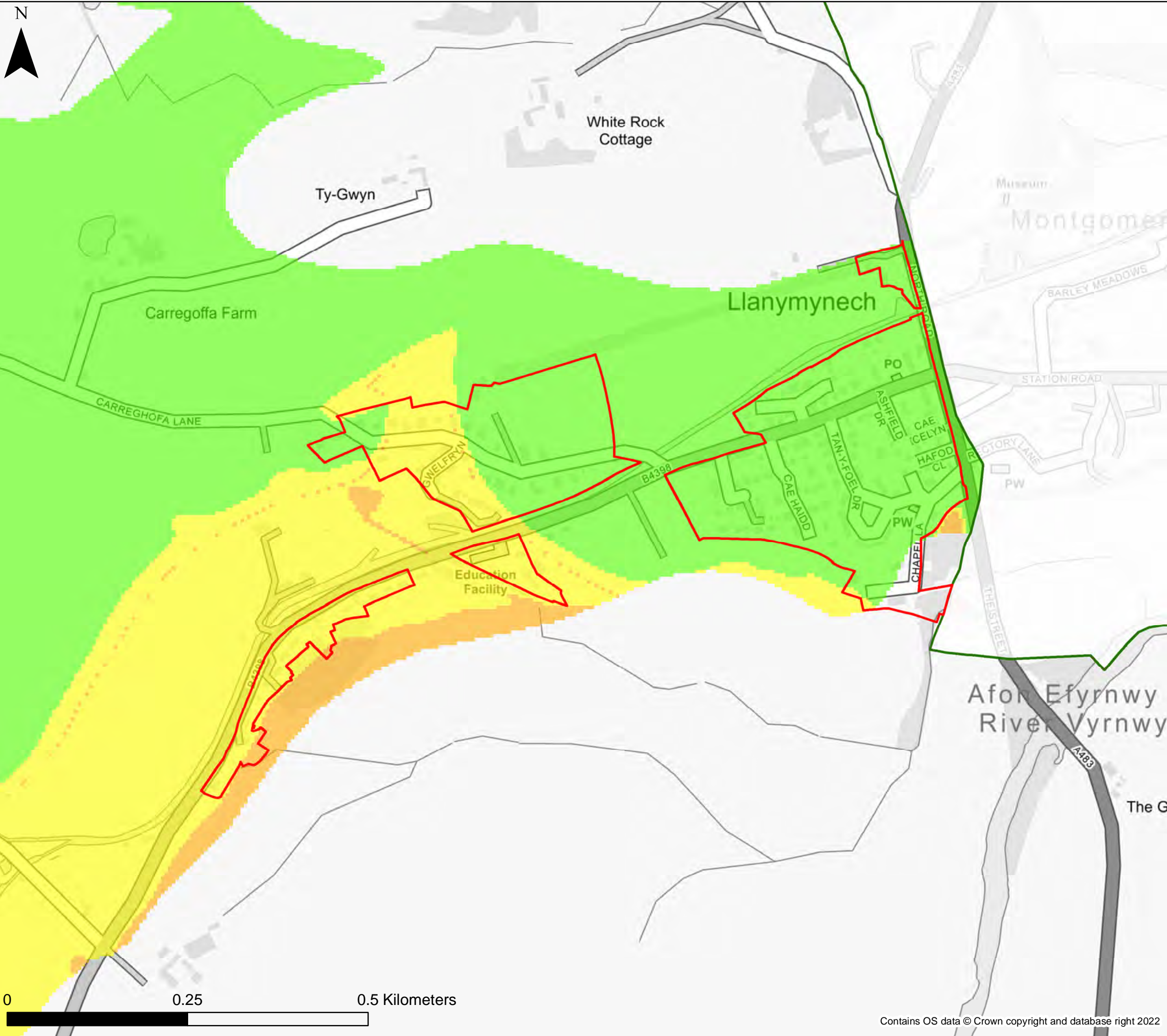


Powys County Council  
 Stage 1 Strategic Flood Consequences Assessment  
 Groundwater Depth

**Settlement Area- Llanwrtyd Wells**

This document is the property of Jeremy Benn Associates Ltd. It shall not be reproduced in whole or in part, nor disclosed to a third party, without the permission of Jeremy Benn Associates Ltd.

Drawn	HB	21/09/2022
Checked	CB	22/09/2022
Approved	GB	23/09/2022



**KEY**

- Powys County Council
  - Settlement boundary
  - Brecon Beacons National Park Authority- see separate mapping
  - Snowdonia National Park Authority
- Groundwater Depth**
- Indicative Groundwater depth**
- Groundwater levels are at least 5m below the ground surface.
  - Groundwater levels are between 0.5m and 5m below the ground surface.
  - Groundwater levels are between 0.025m and 0.5m below the ground surface.
  - Groundwater levels are either at or very near (within 0.025m of) the ground surface.

**Notes**  
 The map provides an indicative assessment of groundwater depth on a 5m grid. Please refer to Section 4 of the SFCA Report for further detail of the dataset used to define the potential for groundwater emergence. If no data is displayed on the map, or not all features are present, this indicates that the respective source or features are not present within this area.



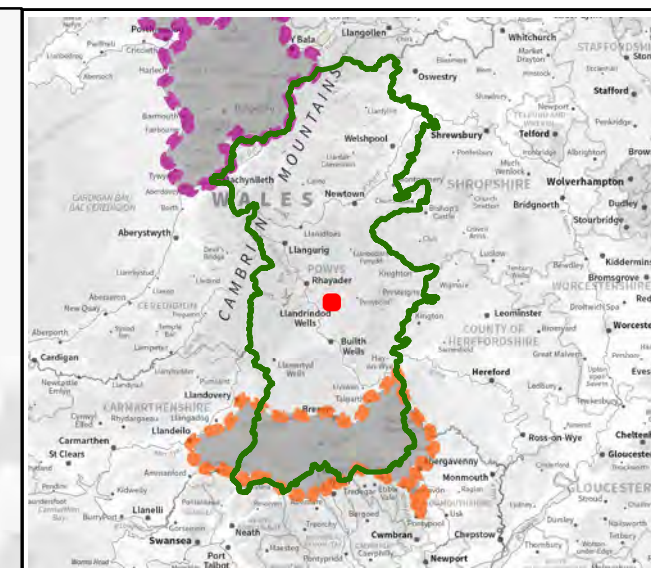
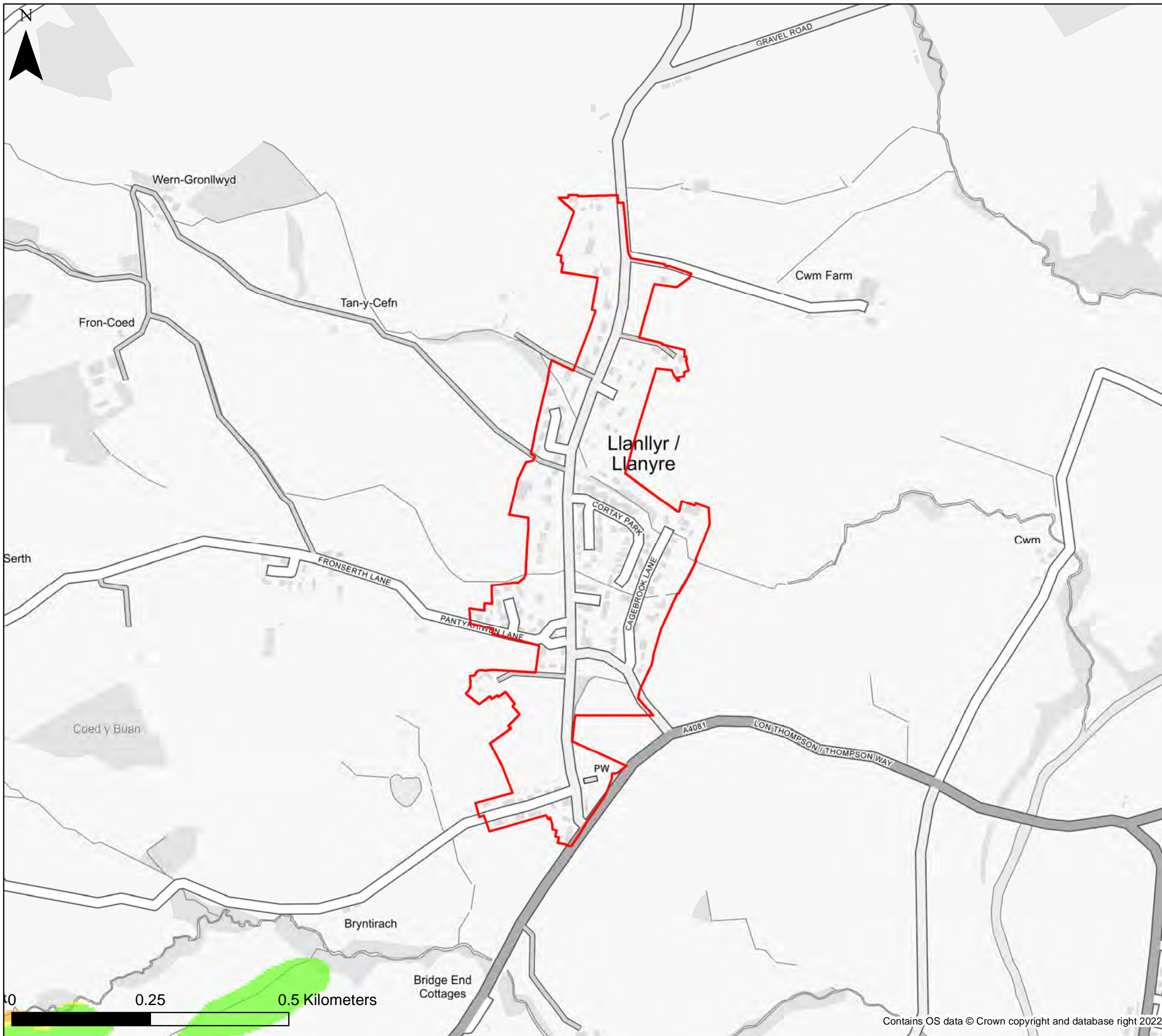
Powys County Council  
 Stage 1 Strategic Flood  
 Consequences Assessment  
*Groundwater Depth*

**Settlement Area- Llanymynech**

This document is the property of Jeremy Benn Associates Ltd. It shall not be reproduced in whole or in part, nor disclosed to a third party, without the permission of Jeremy Benn Associates Ltd.

Drawn	HB	21/09/2022
Checked	CB	22/09/2022
Approved	GB	23/09/2022





**KEY**

- Powys County Council
  - Settlement boundary
  - Brecon Beacons National Park Authority- see separate mapping
  - Snowdonia National Park Authority
- Groundwater Depth**
- Indicative Groundwater depth**
- Groundwater levels are at least 5m below the ground surface.
  - Groundwater levels are between 0.5m and 5m below the ground surface.
  - Groundwater levels are between 0.025m and 0.5m below the ground surface.
  - Groundwater levels are either at or very near (within 0.025m of) the ground surface.

**Notes**  
 The map provides an indicative assessment of groundwater depth on a 5m grid. Please refer to Section 4 of the SFCA Report for further detail of the dataset used to define the potential for groundwater emergence. If no data is displayed on the map, or not all features are present, this indicates that the respective source or features are not present within this area.

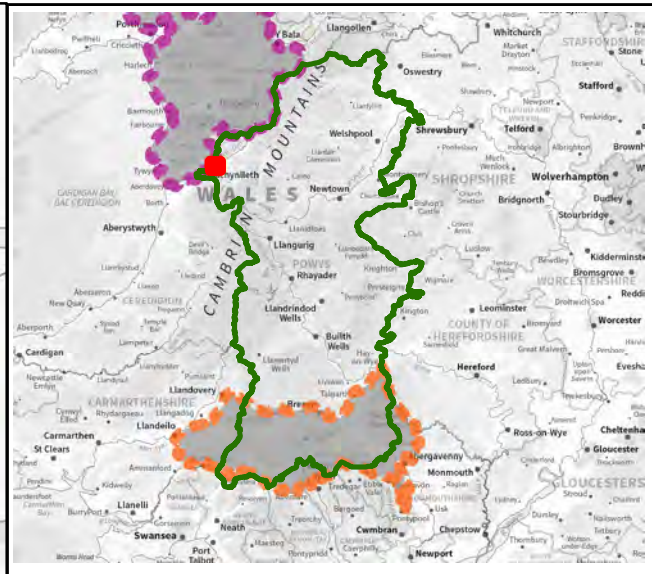

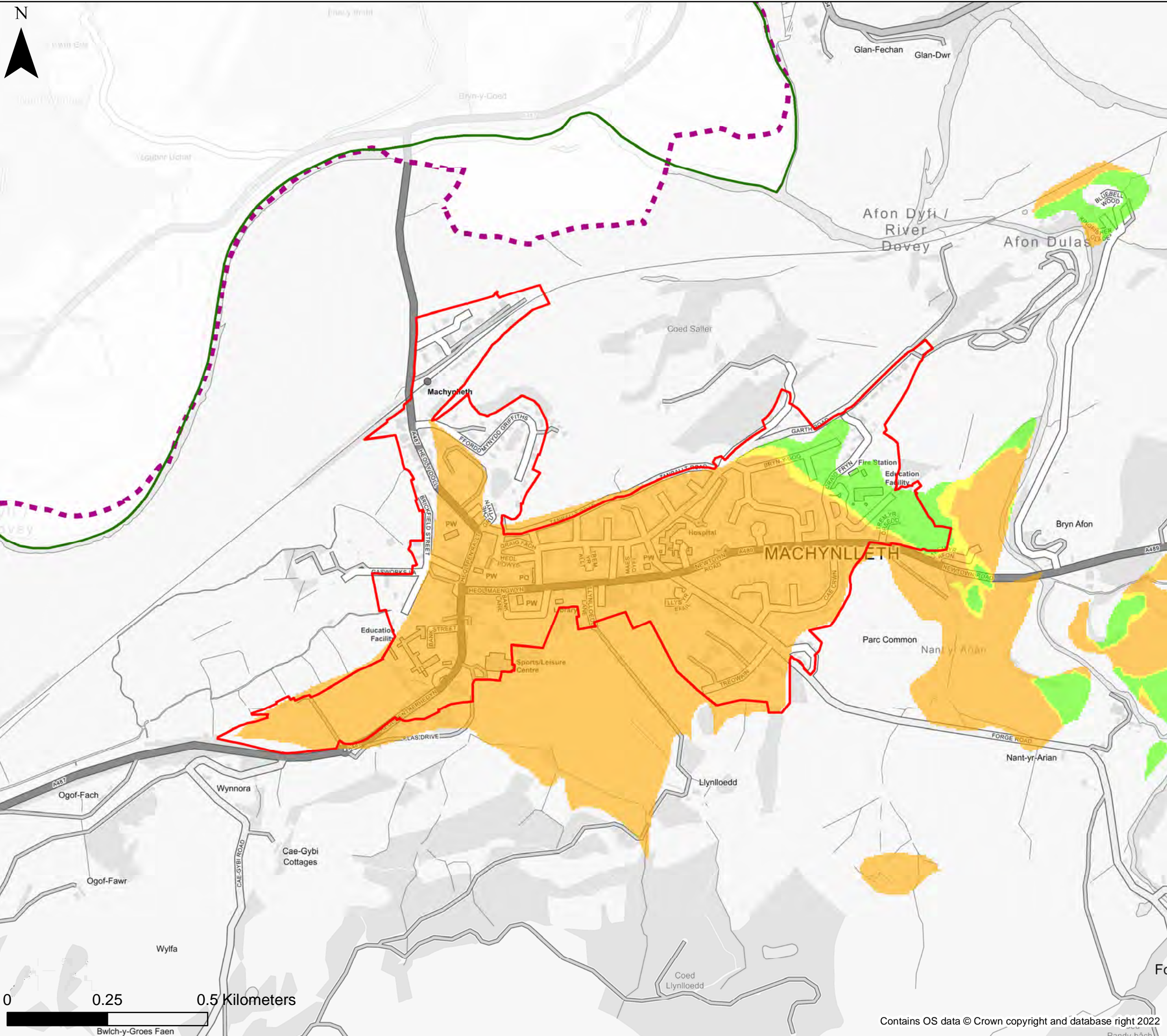


Powys County Council  
 Stage 1 Strategic Flood  
 Consequences Assessment  
 Groundwater Depth

**Settlement Area- Llanyre**

This document is the property of Jeremy Benn Associates Ltd. It shall not be reproduced in whole or in part, nor disclosed to a third party, without the permission of Jeremy Benn Associates Ltd.

Drawn	HB	21/09/2022
Checked	CB	22/09/2022
Approved	GB	23/09/2022



**KEY**

- Powys County Council
  - Settlement boundary
  - Brecon Beacons National Park Authority- see separate mapping
  - Snowdonia National Park Authority
- Groundwater Depth**
- Indicative Groundwater depth**
- Groundwater levels are at least 5m below the ground surface.
  - Groundwater levels are between 0.5m and 5m below the ground surface.
  - Groundwater levels are between 0.025m and 0.5m below the ground surface.
  - Groundwater levels are either at or very near (within 0.025m of) the ground surface.

**Notes**  
 The map provides an indicative assessment of groundwater depth on a 5m grid. Please refer to Section 4 of the SFCA Report for further detail of the dataset used to define the potential for groundwater emergence. If no data is displayed on the map, or not all features are present, this indicates that the respective source or features are not present within this area.

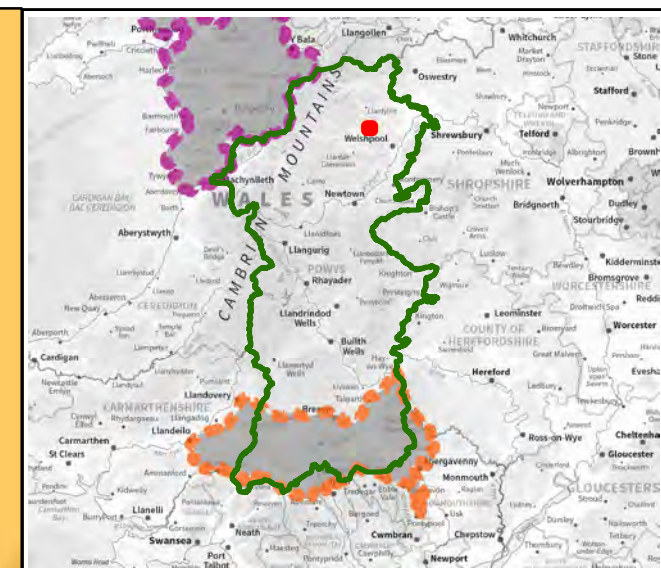
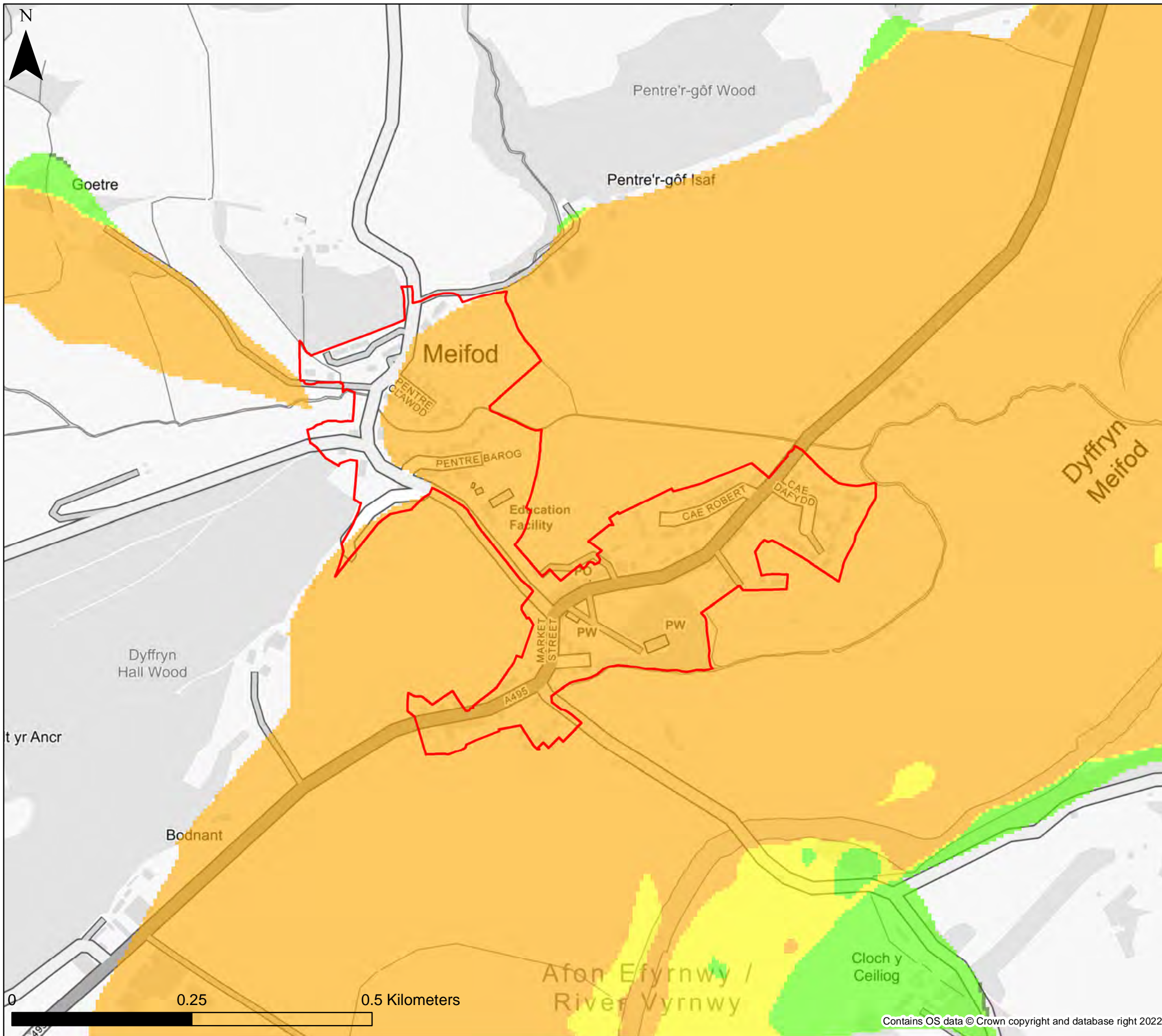


**Powys County Council**  
**Stage 1 Strategic Flood Consequences Assessment**  
**Groundwater Depth**

**Settlement Area- Machynlleth**

This document is the property of Jeremy Benn Associates Ltd. It shall not be reproduced in whole or in part, nor disclosed to a third party, without the permission of Jeremy Benn Associates Ltd.

Drawn	HB	21/09/2022
Checked	CB	22/09/2022
Approved	GB	23/09/2022



**KEY**

- Powys County Council
- Settlement boundary
- Brecon Beacons National Park Authority- see separate mapping
- Snowdonia National Park Authority

- Groundwater Depth**
- Indicative Groundwater depth**
- Groundwater levels are at least 5m below the ground surface.
  - Groundwater levels are between 0.5m and 5m below the ground surface.
  - Groundwater levels are between 0.025m and 0.5m below the ground surface.
  - Groundwater levels are either at or very near (within 0.025m of) the ground surface.

**Notes**

The map provides an indicative assessment of groundwater depth on a 5m grid. Please refer to Section 4 of the SFCA Report for further detail of the dataset used to define the potential for groundwater emergence. If no data is displayed on the map, or not all features are present, this indicates that the respective source or features are not present within this area.



Powys County Council

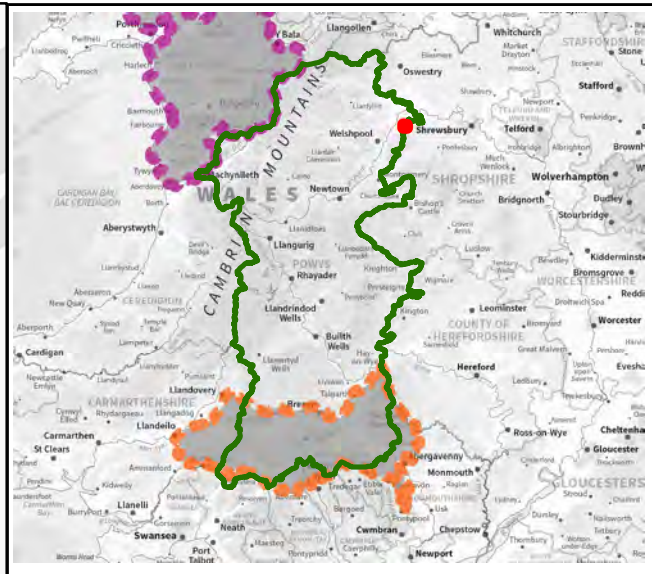
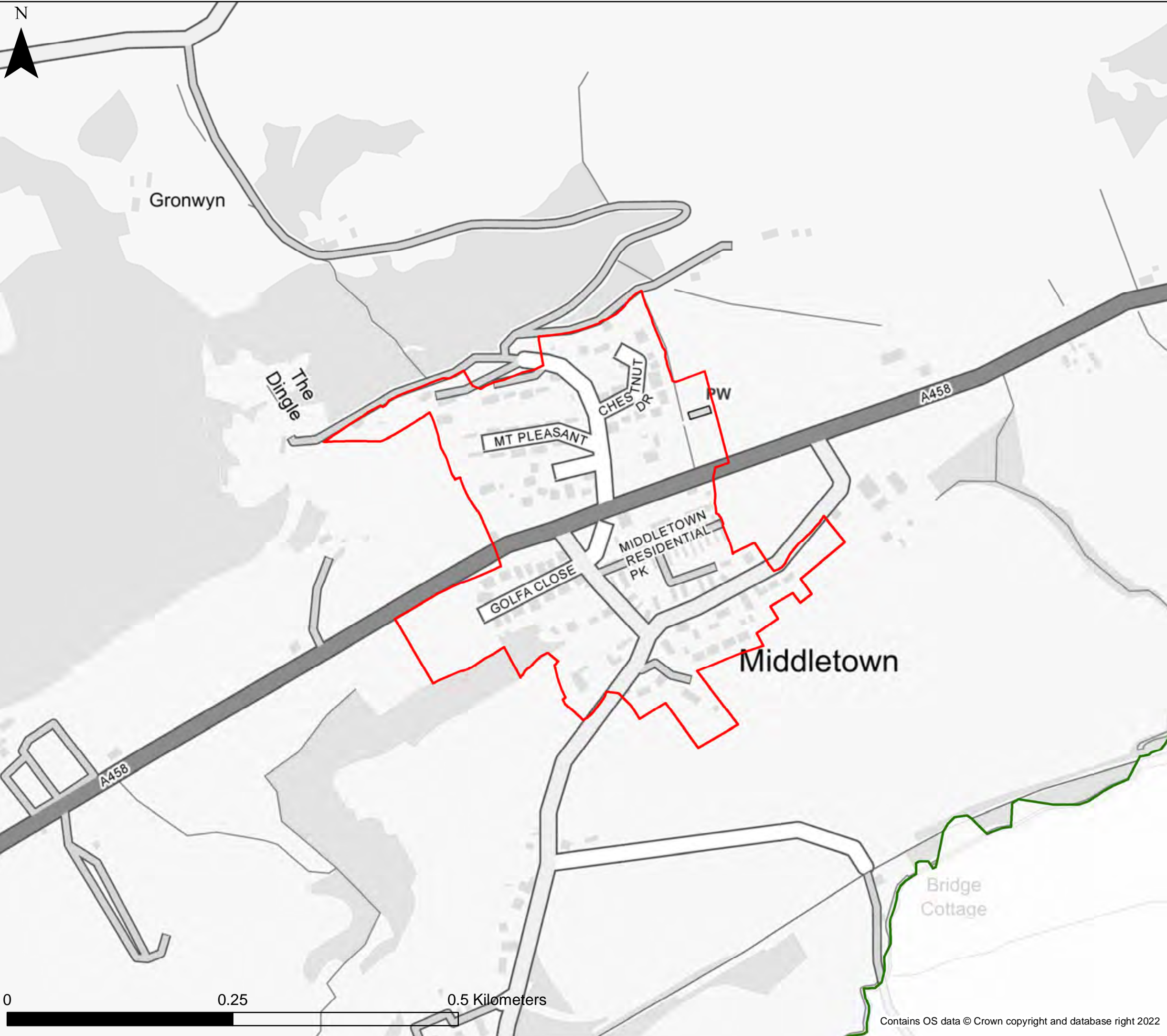
Stage 1 Strategic Flood  
Consequences Assessment

*Groundwater Depth*

**Settlement Area- Meifod**

This document is the property of Jeremy Benn Associates Ltd. It shall not be reproduced in whole or in part, nor disclosed to a third party, without the permission of Jeremy Benn Associates Ltd.

Drawn	HB	21/09/2022
Checked	CB	22/09/2022
Approved	GB	23/09/2022



**KEY**

- Powys County Council
  - Settlement boundary
  - Brecon Beacons National Park Authority- see separate mapping
  - Snowdonia National Park Authority
- Groundwater Depth**
- Indicative Groundwater depth**
- Groundwater levels are at least 5m below the ground surface.
  - Groundwater levels are between 0.5m and 5m below the ground surface.
  - Groundwater levels are between 0.025m and 0.5m below the ground surface.
  - Groundwater levels are either at or very near (within 0.025m of) the ground surface.

**Notes**  
 The map provides an indicative assessment of groundwater depth on a 5m grid. Please refer to Section 4 of the SFCA Report for further detail of the dataset used to define the potential for groundwater emergence. If no data is displayed on the map, or not all features are present, this indicates that the respective source or features are not present within this area.

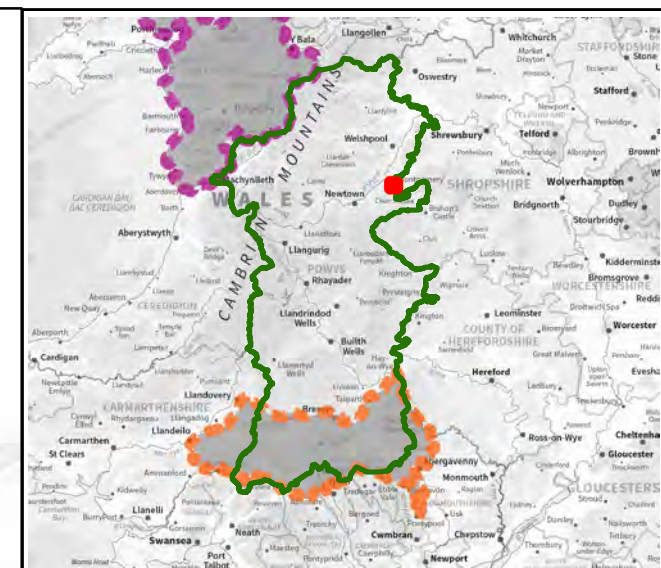
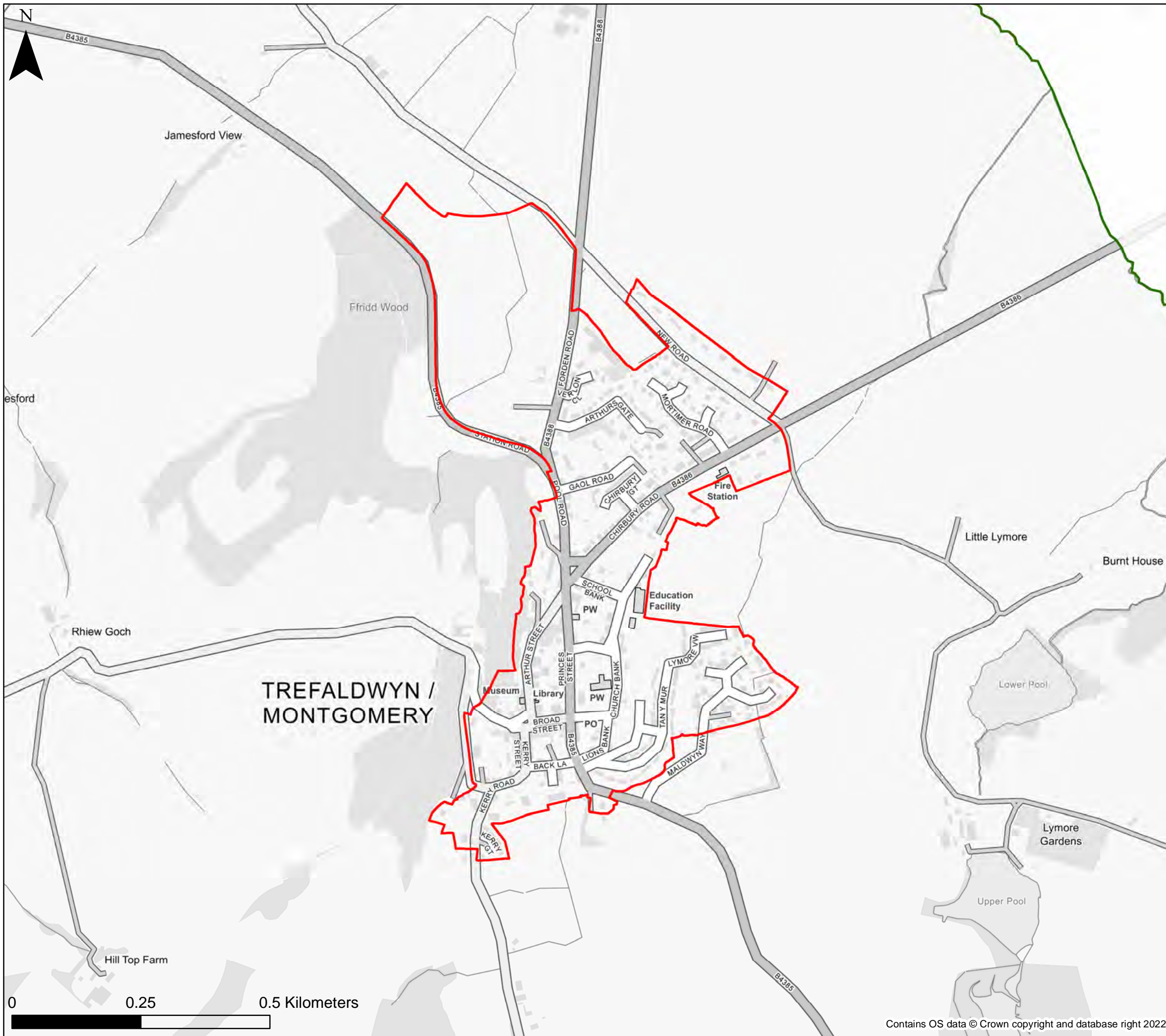


Powys County Council  
 Stage 1 Strategic Flood  
 Consequences Assessment  
 Groundwater Depth

**Settlement Area- Middletown**

This document is the property of Jeremy Benn Associates Ltd. It shall not be reproduced in whole or in part, nor disclosed to a third party, without the permission of Jeremy Benn Associates Ltd.

Drawn	HB	21/09/2022
Checked	CB	22/09/2022
Approved	GB	23/09/2022



**KEY**

- Powys County Council
- Settlement boundary
- Brecon Beacons National Park Authority- see separate mapping
- Snowdonia National Park Authority

**Groundwater Depth**

- Indicative Groundwater depth**
- Groundwater levels are at least 5m below the ground surface.
  - Groundwater levels are between 0.5m and 5m below the ground surface.
  - Groundwater levels are between 0.025m and 0.5m below the ground surface.
  - Groundwater levels are either at or very near (within 0.025m of) the ground surface.

**Notes**  
 The map provides an indicative assessment of groundwater depth on a 5m grid. Please refer to Section 4 of the SFCA Report for further detail of the dataset used to define the potential for groundwater emergence. If no data is displayed on the map, or not all features are present, this indicates that the respective source or features are not present within this area.



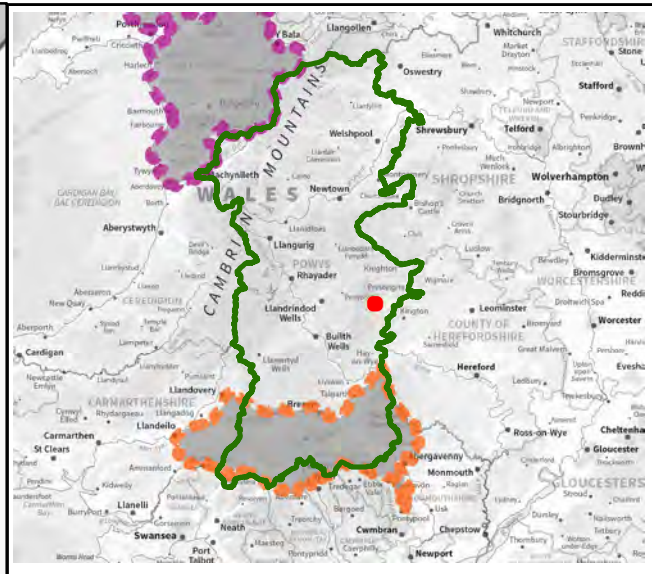

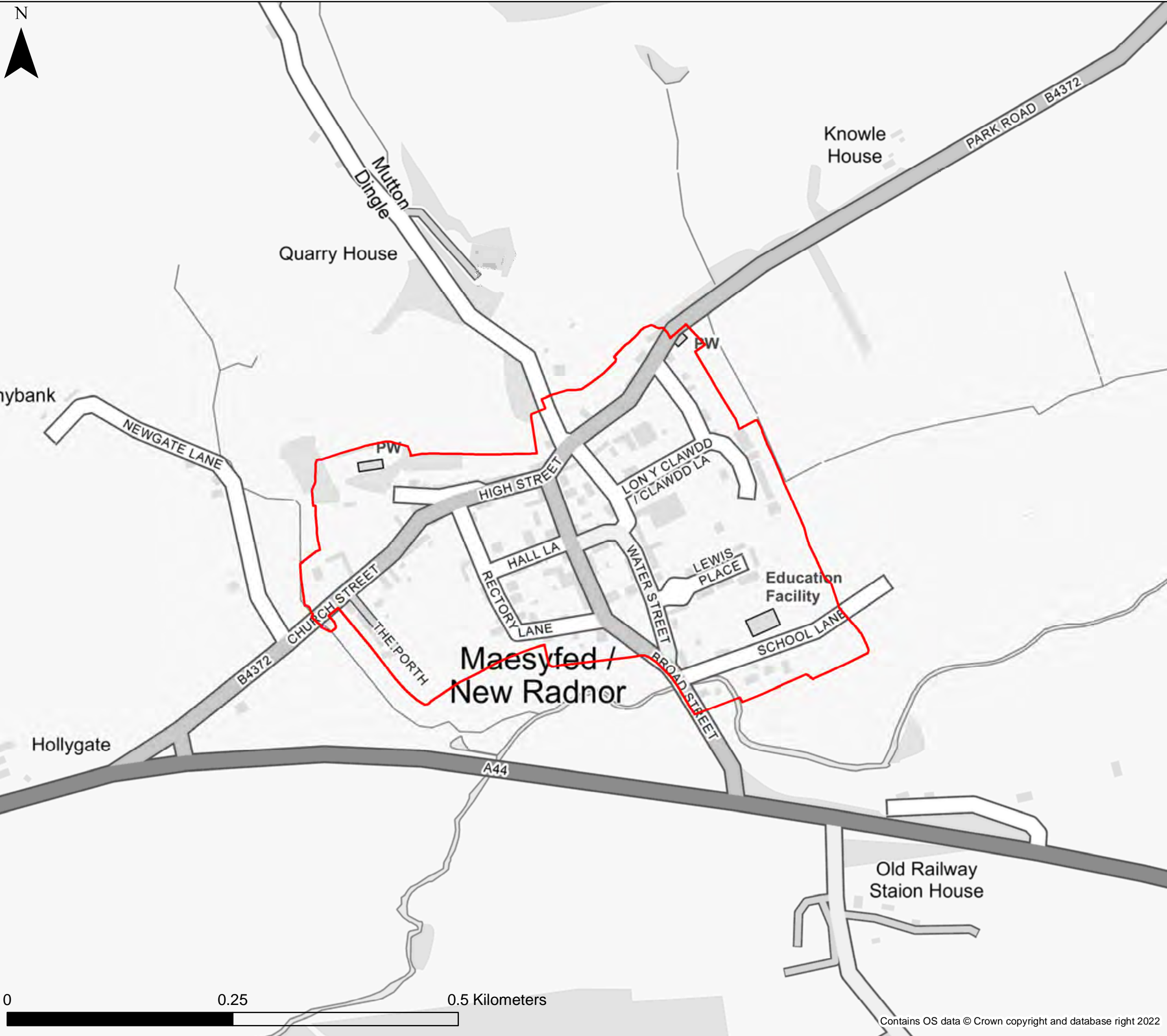
Powys County Council  
 Stage 1 Strategic Flood  
 Consequences Assessment  
*Groundwater Depth*

**Settlement Area- Montgomery**

This document is the property of Jeremy Benn Associates Ltd. It shall not be reproduced in whole or in part, nor disclosed to a third party, without the permission of Jeremy Benn Associates Ltd.

Drawn	HB	21/09/2022
Checked	CB	22/09/2022
Approved	GB	23/09/2022





**KEY**

- Powys County Council
  - Settlement boundary
  - Brecon Beacons National Park Authority- see separate mapping
  - Snowdonia National Park Authority
- Groundwater Depth**
- Indicative Groundwater depth**
- Groundwater levels are at least 5m below the ground surface.
  - Groundwater levels are between 0.5m and 5m below the ground surface.
  - Groundwater levels are between 0.025m and 0.5m below the ground surface.
  - Groundwater levels are either at or very near (within 0.025m of) the ground surface.

**Notes**  
 The map provides an indicative assessment of groundwater depth on a 5m grid. Please refer to Section 4 of the SFCA Report for further detail of the dataset used to define the potential for groundwater emergence. If no data is displayed on the map, or not all features are present, this indicates that the respective source or features are not present within this area.

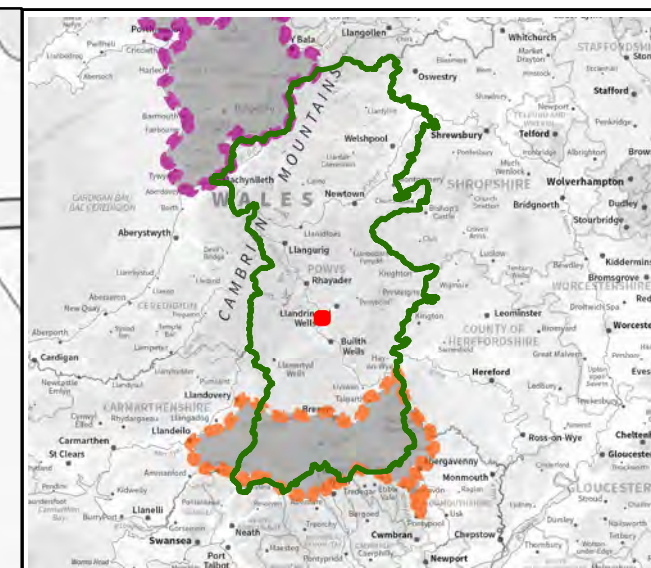
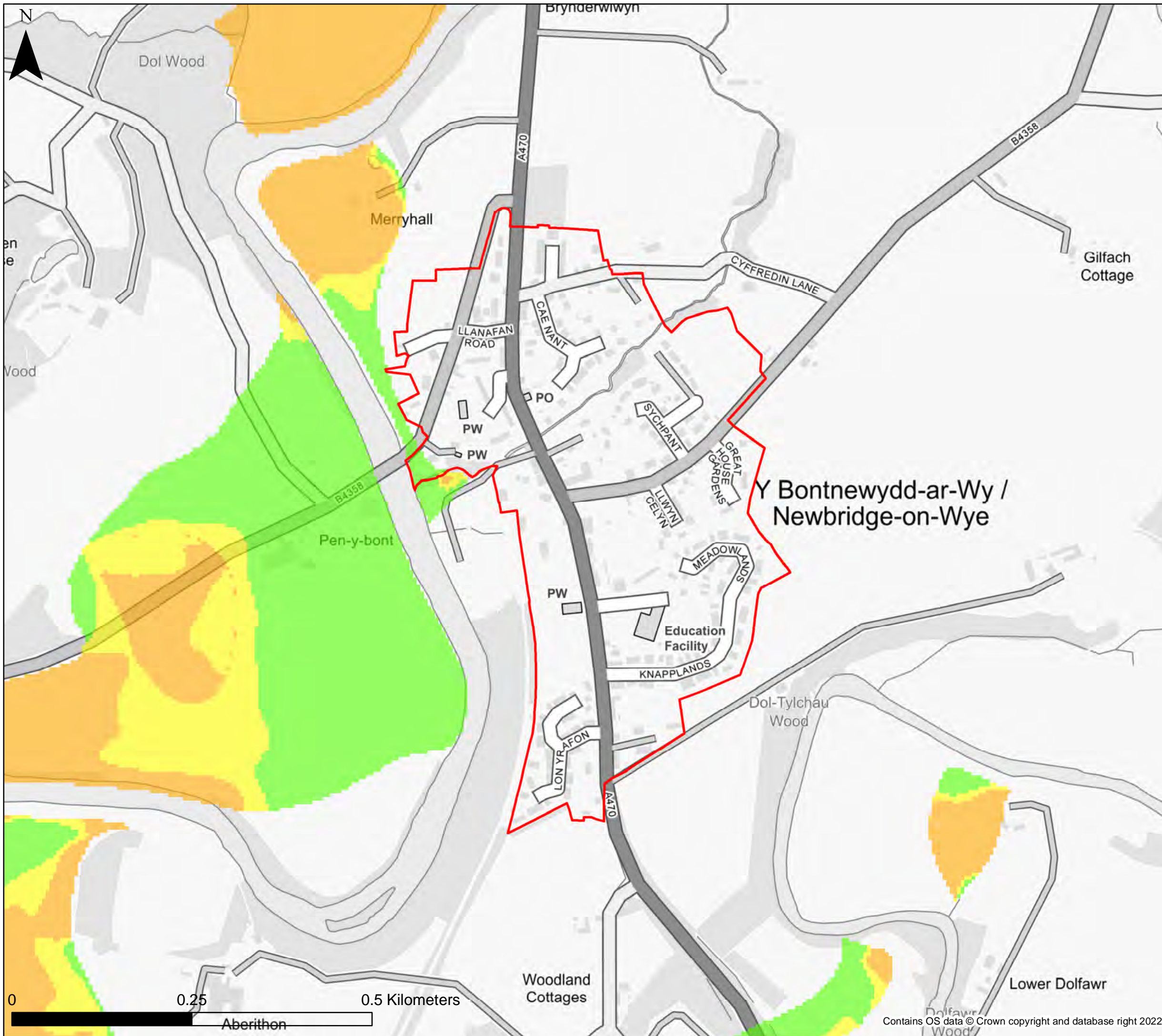


Powys County Council  
 Stage 1 Strategic Flood  
 Consequences Assessment  
 Groundwater Depth

**Settlement Area- New Radnor**

This document is the property of Jeremy Benn Associates Ltd. It shall not be reproduced in whole or in part, nor disclosed to a third party, without the permission of Jeremy Benn Associates Ltd.

Drawn	HB	21/09/2022
Checked	CB	22/09/2022
Approved	GB	23/09/2022



**KEY**

- Powys County Council
- Settlement boundary
- Brecon Beacons National Park Authority- see separate mapping
- Snowdonia National Park Authority

- Groundwater Depth**
- Indicative Groundwater depth**
- Groundwater levels are at least 5m below the ground surface.
  - Groundwater levels are between 0.5m and 5m below the ground surface.
  - Groundwater levels are between 0.025m and 0.5m below the ground surface.
  - Groundwater levels are either at or very near (within 0.025m of) the ground surface.

**Notes**

The map provides an indicative assessment of groundwater depth on a 5m grid. Please refer to Section 4 of the SFCA Report for further detail of the dataset used to define the potential for groundwater emergence. If no data is displayed on the map, or not all features are present, this indicates that the respective source or features are not present within this area.



Powys County Council

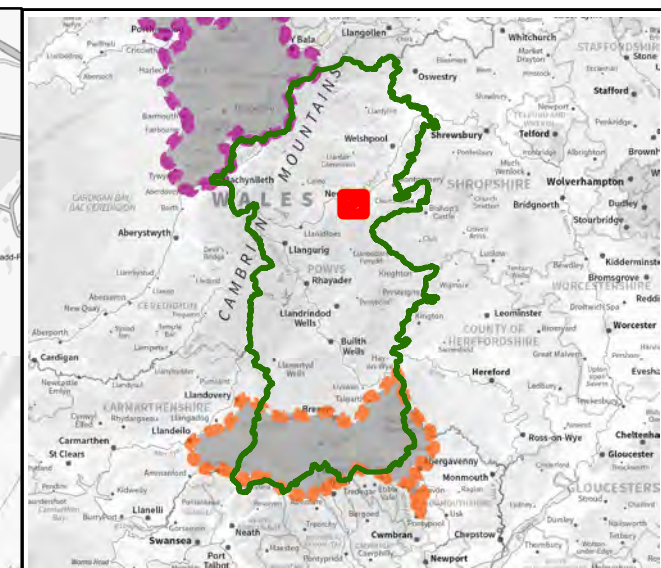
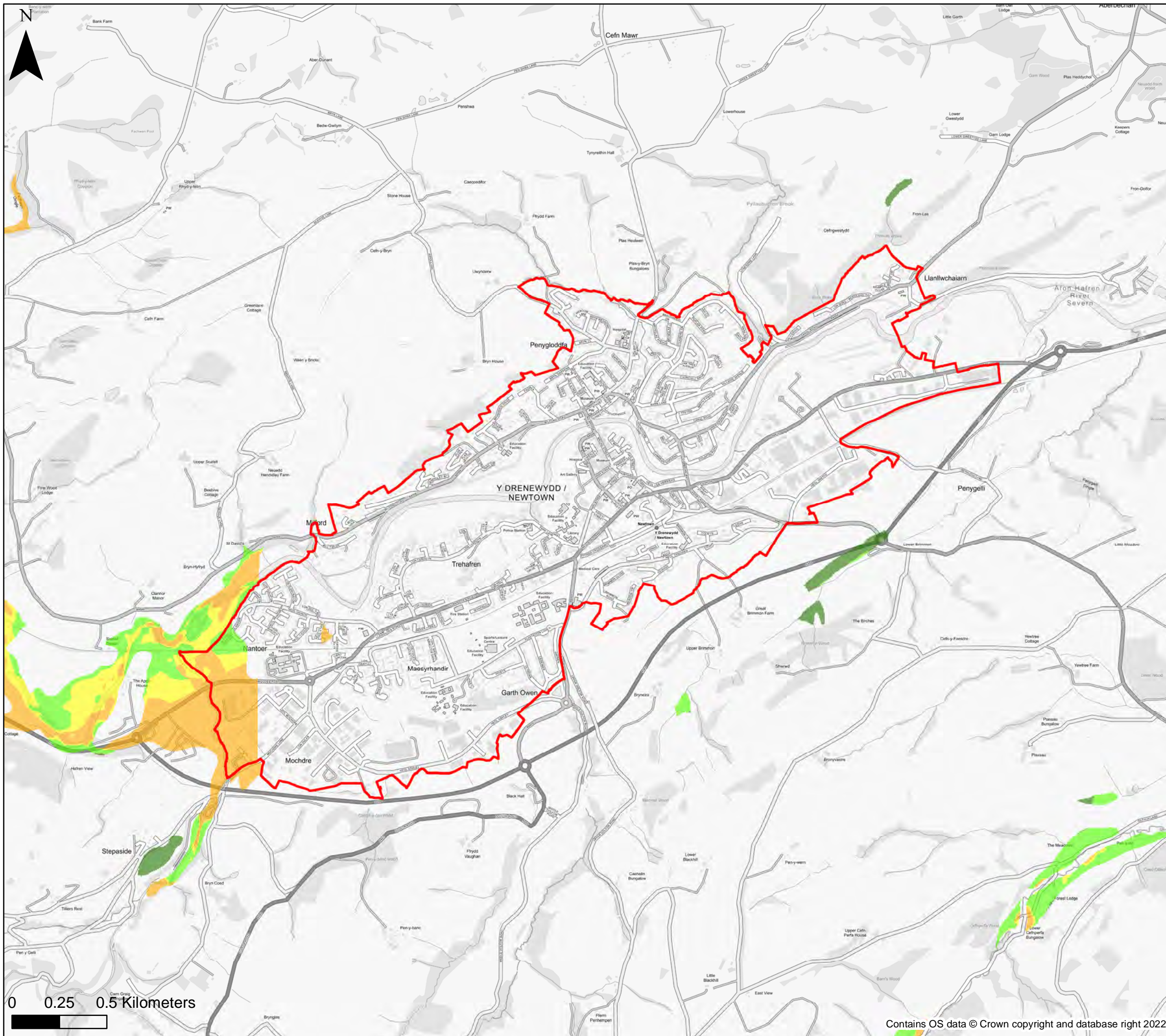
Stage 1 Strategic Flood  
Consequences Assessment

*Groundwater Depth*

**Settlement Area- Newbridge on Wye**

This document is the property of Jeremy Benn Associates Ltd. It shall not be reproduced in whole or in part, nor disclosed to a third party, without the permission of Jeremy Benn Associates Ltd.

Drawn	HB	21/09/2022
Checked	CB	22/09/2022
Approved	GB	23/09/2022



**KEY**

- Powys County Council
- Settlement boundary
- Brecon Beacons National Park Authority- see separate mapping
- Snowdonia National Park Authority

- Groundwater Depth**
- Indicative Groundwater depth**
- Groundwater levels are at least 5m below the ground surface.
  - Groundwater levels are between 0.5m and 5m below the ground surface.
  - Groundwater levels are between 0.025m and 0.5m below the ground surface.
  - Groundwater levels are either at or very near (within 0.025m of) the ground surface.

**Notes**  
 The map provides an indicative assessment of groundwater depth on a 5m grid. Please refer to Section 4 of the SFCA Report for further detail of the dataset used to define the potential for groundwater emergence. If no data is displayed on the map, or not all features are present, this indicates that the respective source or features are not present within this area.



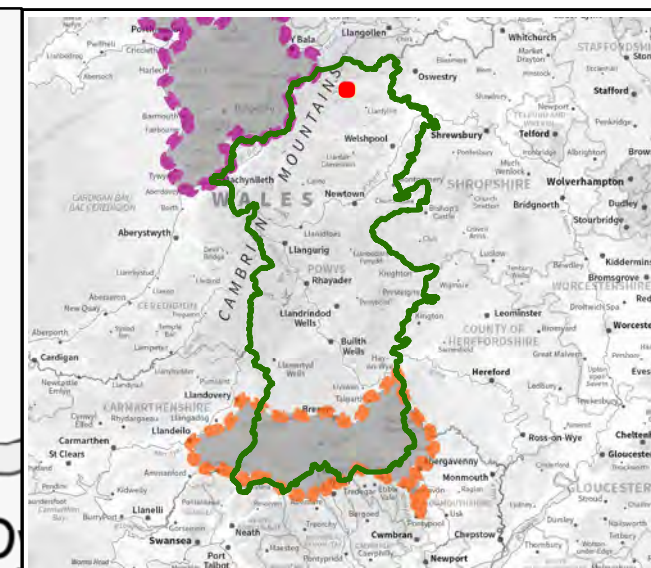
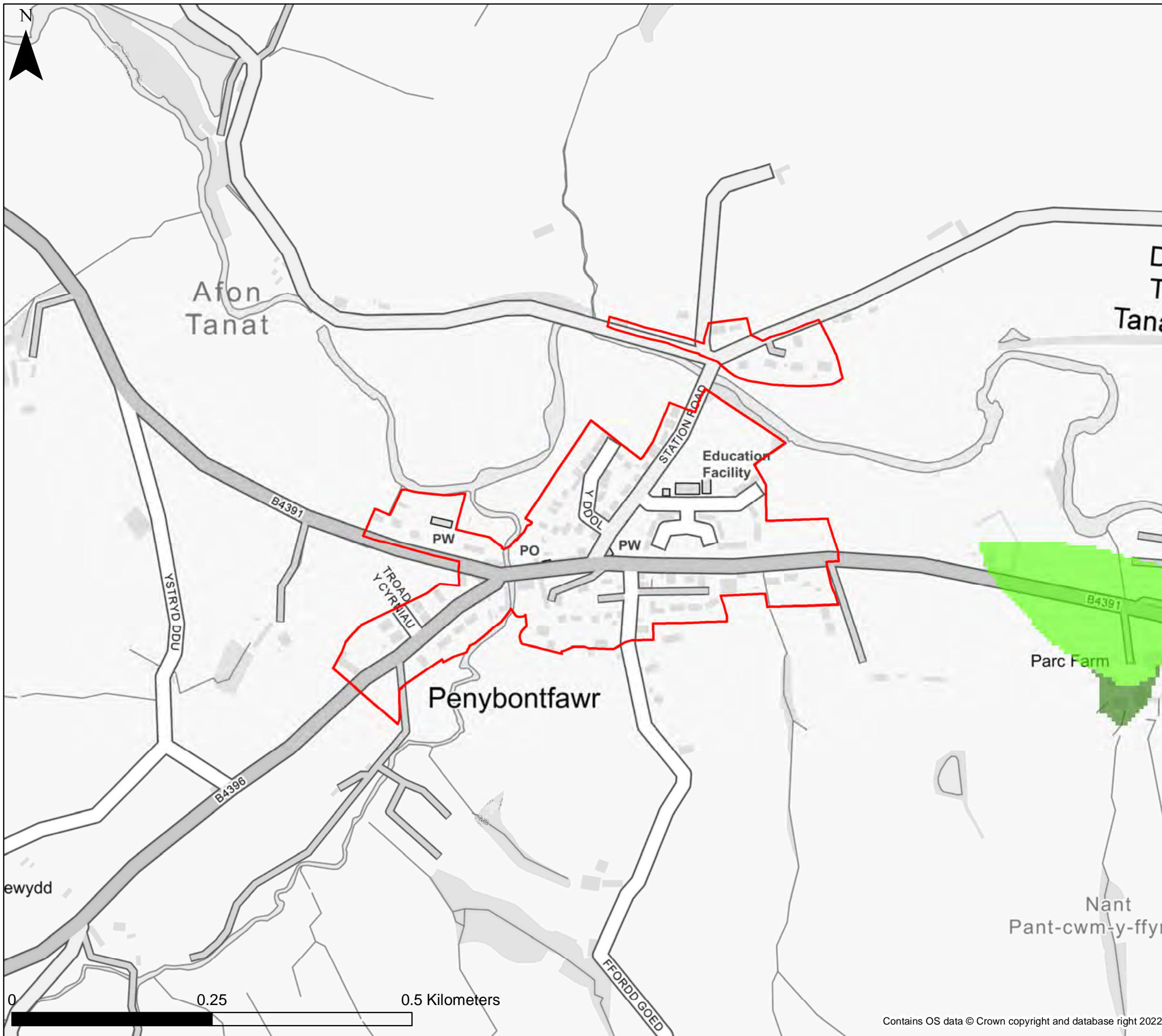
**Powys County Council**  
**Stage 1 Strategic Flood Consequences Assessment**  
**Groundwater Depth**

**Settlement Area- Newtown**

This document is the property of Jeremy Benn Associates Ltd. It shall not be reproduced in whole or in part, nor disclosed to a third party, without the permission of Jeremy Benn Associates Ltd.

Drawn	HB	21/09/2022
Checked	CB	22/09/2022
Approved	GB	23/09/2022





**KEY**

- Powys County Council
  - Settlement boundary
  - Brecon Beacons National Park Authority- see separate mapping
  - Snowdonia National Park Authority
- Groundwater Depth**
- Indicative Groundwater depth**
- Groundwater levels are at least 5m below the ground surface.
  - Groundwater levels are between 0.5m and 5m below the ground surface.
  - Groundwater levels are between 0.025m and 0.5m below the ground surface.
  - Groundwater levels are either at or very near (within 0.025m of) the ground surface.

**Notes**  
 The map provides an indicative assessment of groundwater depth on a 5m grid. Please refer to Section 4 of the SFCA Report for further detail of the dataset used to define the potential for groundwater emergence. If no data is displayed on the map, or not all features are present, this indicates that the respective source or features are not present within this area.

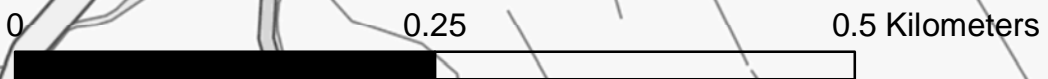


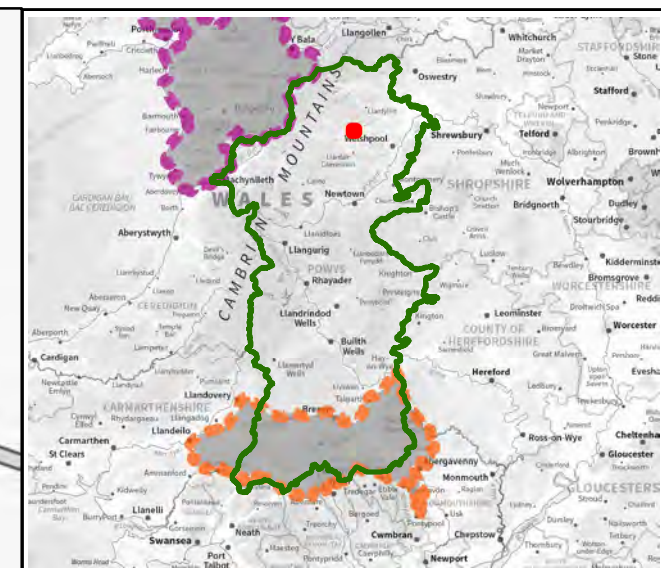
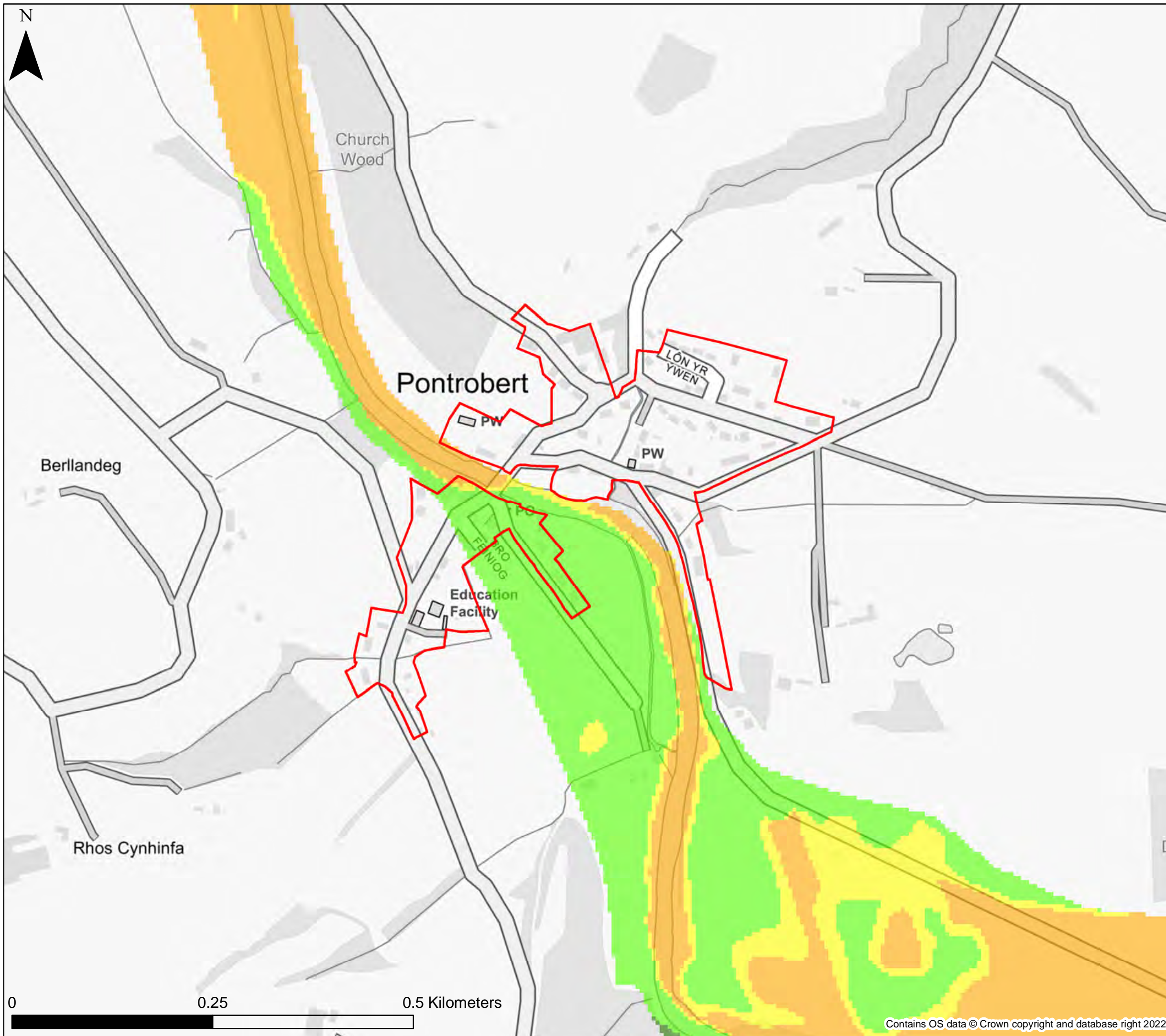
Powys County Council  
 Stage 1 Strategic Flood  
 Consequences Assessment  
*Groundwater Depth*

**Settlement Area- Penybontfawr**

This document is the property of Jeremy Benn Associates Ltd. It shall not be reproduced in whole or in part, nor disclosed to a third party, without the permission of Jeremy Benn Associates Ltd.

Drawn	HB	21/09/2022
Checked	CB	22/09/2022
Approved	GB	23/09/2022





**KEY**

- Powys County Council
- Settlement boundary
- Brecon Beacons National Park Authority- see separate mapping
- Snowdonia National Park Authority

- Groundwater Depth**
- Indicative Groundwater depth**
- Groundwater levels are at least 5m below the ground surface.
  - Groundwater levels are between 0.5m and 5m below the ground surface.
  - Groundwater levels are between 0.025m and 0.5m below the ground surface.
  - Groundwater levels are either at or very near (within 0.025m of) the ground surface.

**Notes**

The map provides an indicative assessment of groundwater depth on a 5m grid. Please refer to Section 4 of the SFCA Report for further detail of the dataset used to define the potential for groundwater emergence. If no data is displayed on the map, or not all features are present, this indicates that the respective source or features are not present within this area.



Powys County Council


Stage 1 Strategic Flood Consequences Assessment

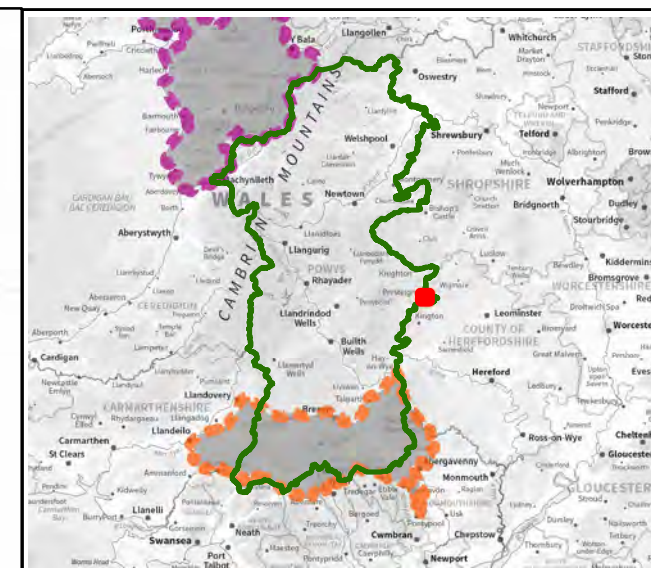
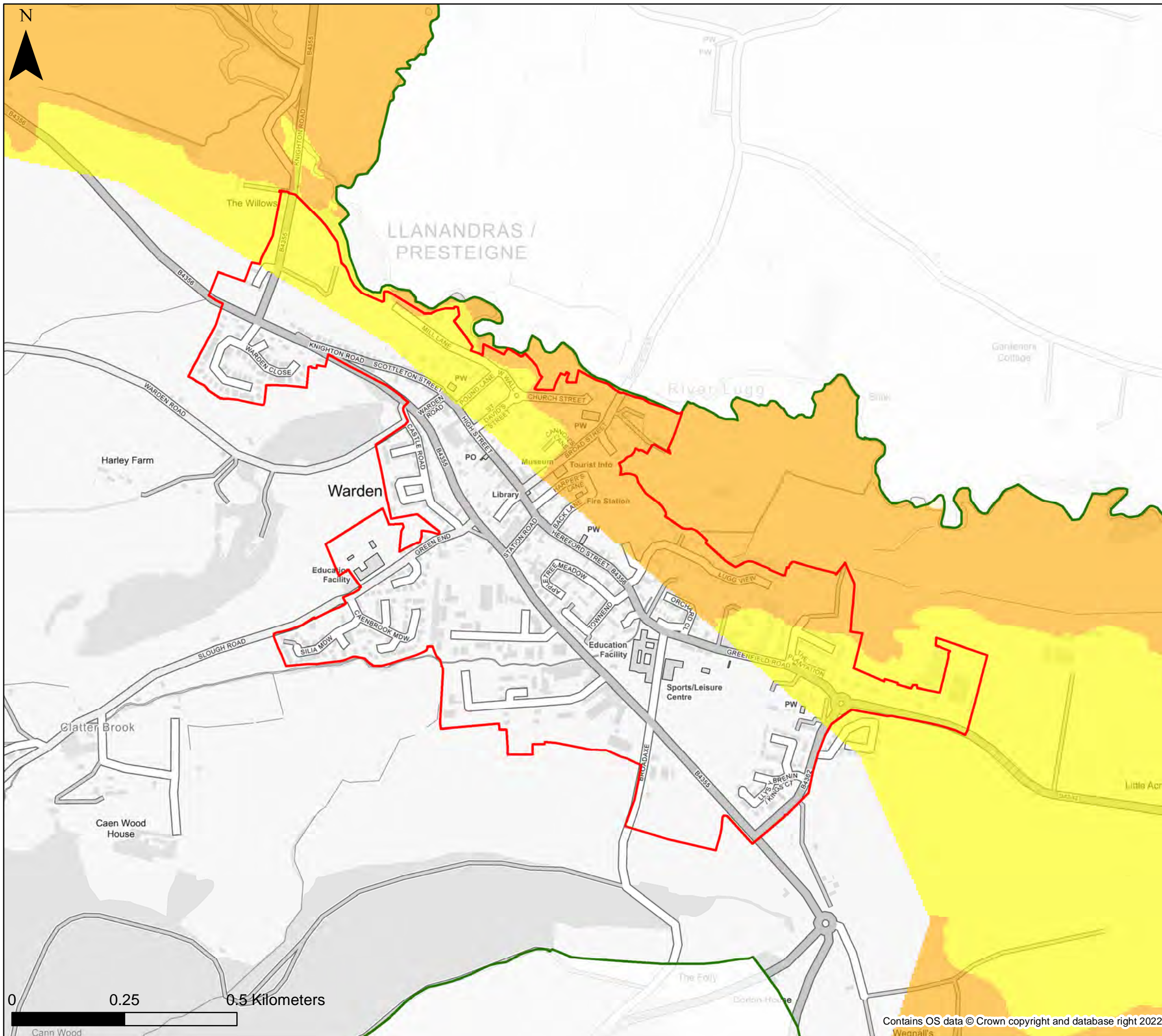
*Groundwater Depth*

**Settlement Area- Pontrobert**

This document is the property of Jeremy Benn Associates Ltd. It shall not be reproduced in whole or in part, nor disclosed to a third party, without the permission of Jeremy Benn Associates Ltd.

Drawn	HB	21/09/2022
Checked	CB	22/09/2022
Approved	GB	23/09/2022





**KEY**

- Powys County Council
  - Settlement boundary
  - Brecon Beacons National Park Authority- see separate mapping
  - Snowdonia National Park Authority
- Groundwater Depth**
- Indicative Groundwater depth**
- Groundwater levels are at least 5m below the ground surface.
  - Groundwater levels are between 0.5m and 5m below the ground surface.
  - Groundwater levels are between 0.025m and 0.5m below the ground surface.
  - Groundwater levels are either at or very near (within 0.025m of) the ground surface.

**Notes**  
 The map provides an indicative assessment of groundwater depth on a 5m grid. Please refer to Section 4 of the SFCA Report for further detail of the dataset used to define the potential for groundwater emergence. If no data is displayed on the map, or not all features are present, this indicates that the respective source or features are not present within this area.

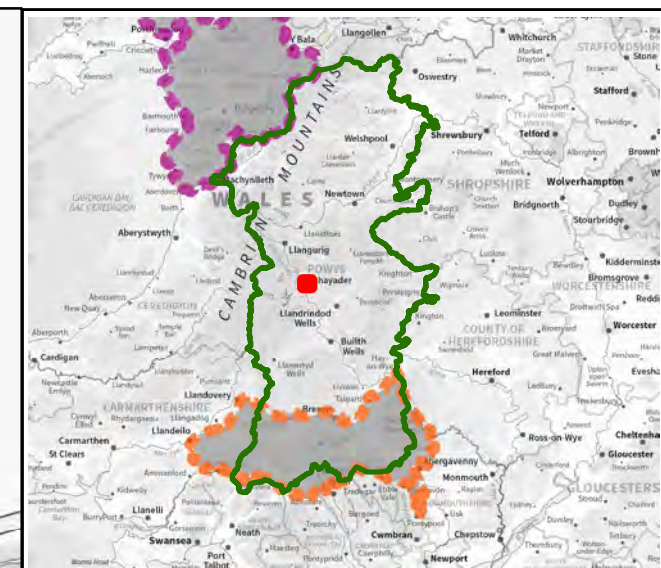
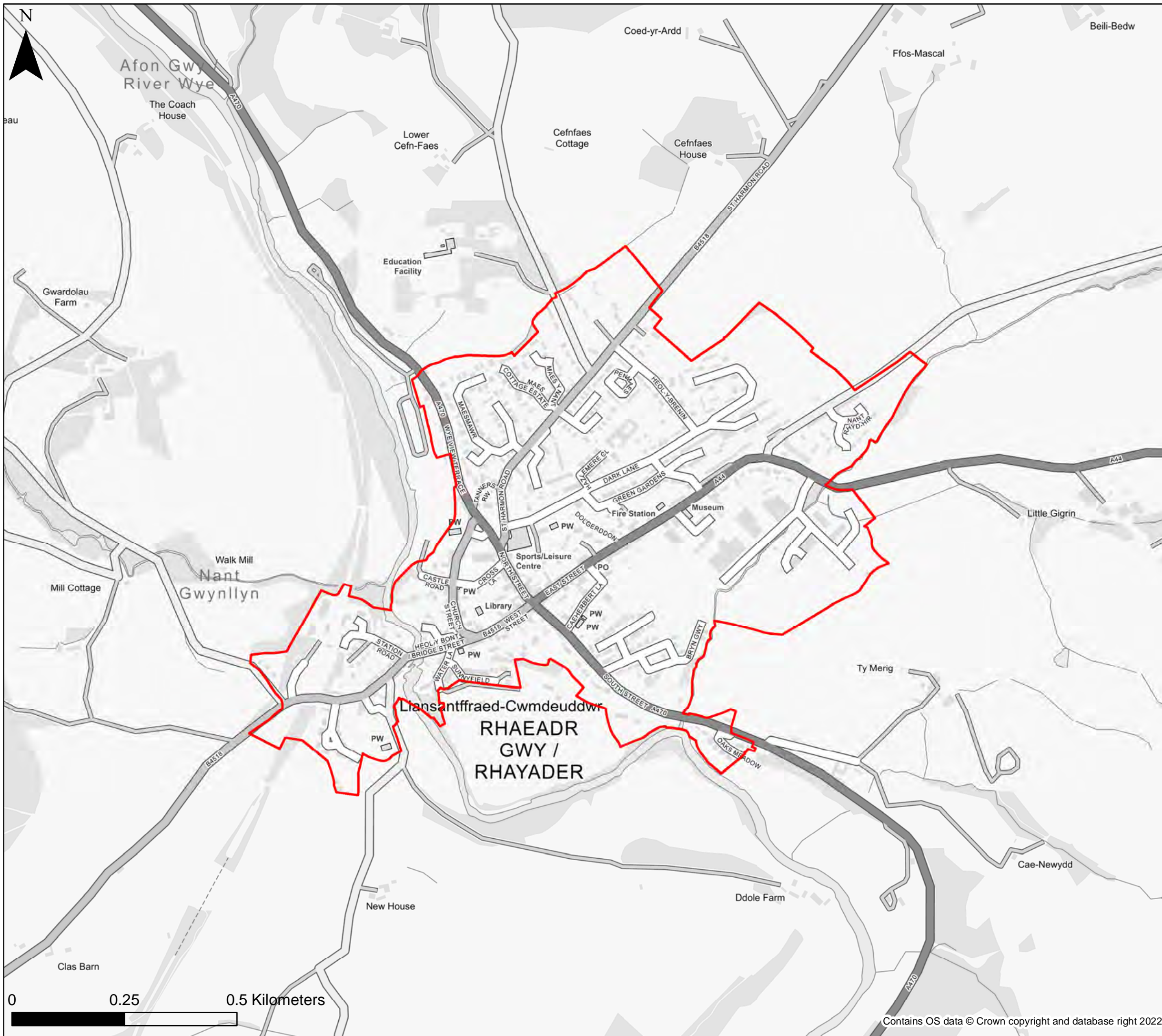


Powys County Council  
 Stage 1 Strategic Flood  
 Consequences Assessment  
 Groundwater Depth





**Settlement Area- Presteigne**





This document is the property of Jeremy Benn Associates Ltd. It shall not be reproduced in whole or in part, nor disclosed to a third party, without the permission of Jeremy Benn Associates Ltd.

Drawn	HB	21/09/2022
Checked	CB	22/09/2022
Approved	GB	23/09/2022



**KEY**

-  Powys County Council
-  Settlement boundary
-  Brecon Beacons National Park Authority- see separate mapping
-  Snowdonia National Park Authority

- Groundwater Depth**
- Indicative Groundwater depth**
-  Groundwater levels are at least 5m below the ground surface.
  -  Groundwater levels are between 0.5m and 5m below the ground surface.
  -  Groundwater levels are between 0.025m and 0.5m below the ground surface.
  -  Groundwater levels are either at or very near (within 0.025m of) the ground surface.

**Notes**  
 The map provides an indicative assessment of groundwater depth on a 5m grid. Please refer to Section 4 of the SFCA Report for further detail of the dataset used to define the potential for groundwater emergence. If no data is displayed on the map, or not all features are present, this indicates that the respective source or features are not present within this area.



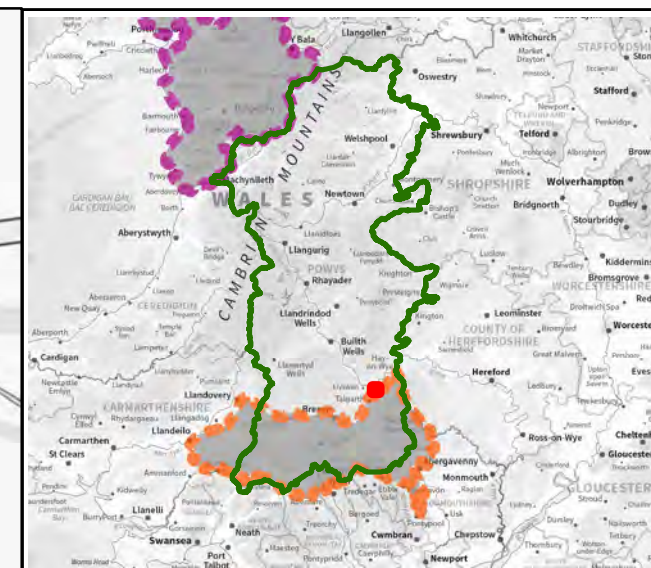
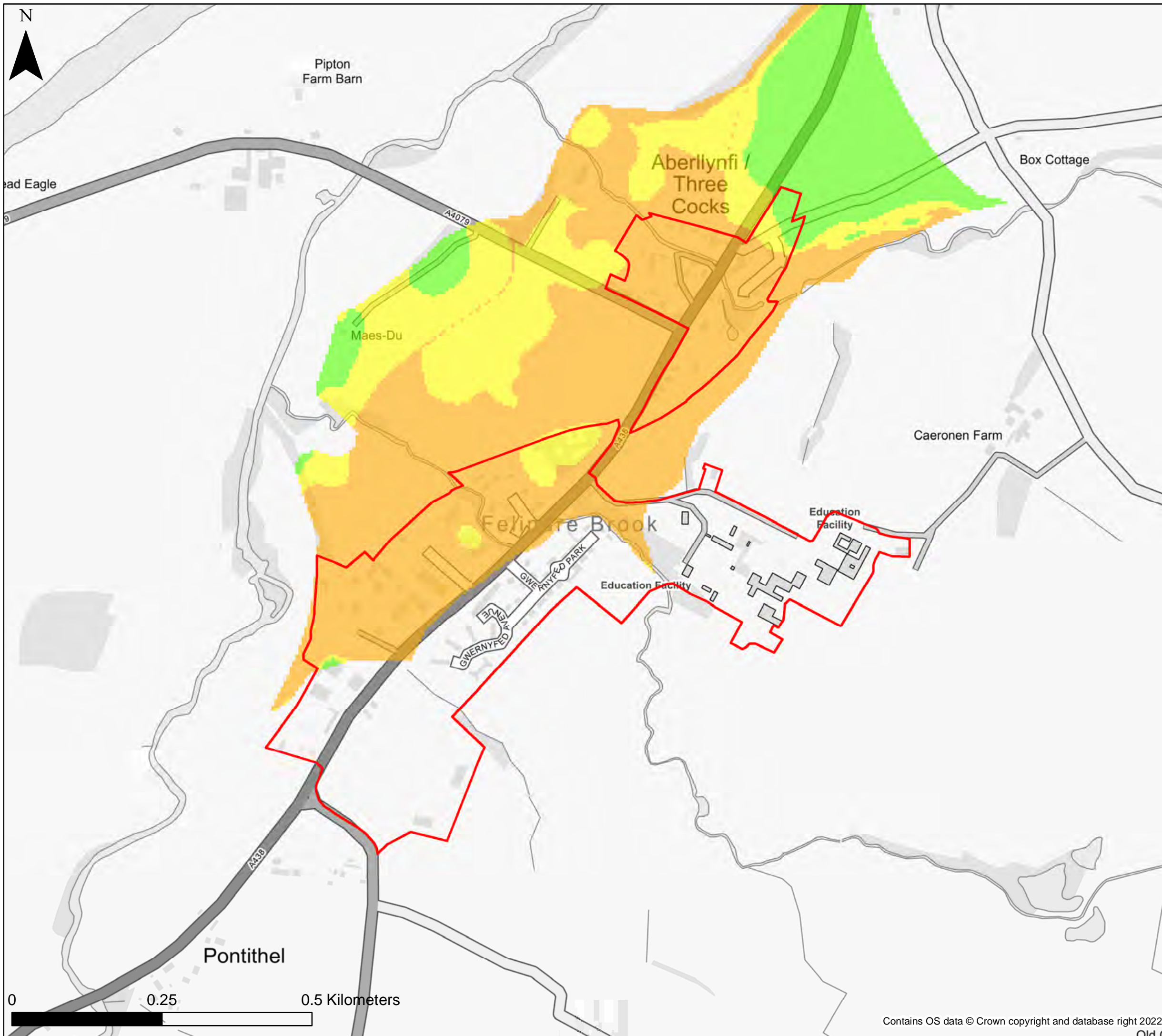
Powys County Council  
 Stage 1 Strategic Flood  
 Consequences Assessment  
 Groundwater Depth

**Settlement Area- Rhayader**









This document is the property of Jeremy Benn Associates Ltd. It shall not be reproduced in whole or in part, nor disclosed to a third party, without the permission of Jeremy Benn Associates Ltd.

Drawn	HB	21/09/2022
Checked	CB	22/09/2022
Approved	GB	23/09/2022





**KEY**

-  Powys County Council
  -  Settlement boundary
  -  Brecon Beacons National Park Authority- see separate mapping
  -  Snowdonia National Park Authority
- Groundwater Depth**
- Indicative Groundwater depth**
-  Groundwater levels are at least 5m below the ground surface.
  -  Groundwater levels are between 0.5m and 5m below the ground surface.
  -  Groundwater levels are between 0.025m and 0.5m below the ground surface.
  -  Groundwater levels are either at or very near (within 0.025m of) the ground surface.

**Notes**  
 The map provides an indicative assessment of groundwater depth on a 5m grid. Please refer to Section 4 of the SFCA Report for further detail of the dataset used to define the potential for groundwater emergence. If no data is displayed on the map, or not all features are present, this indicates that the respective source or features are not present within this area.




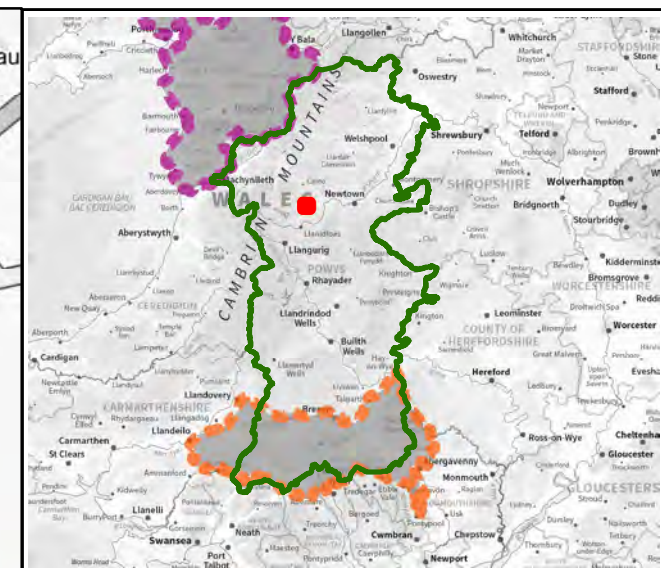
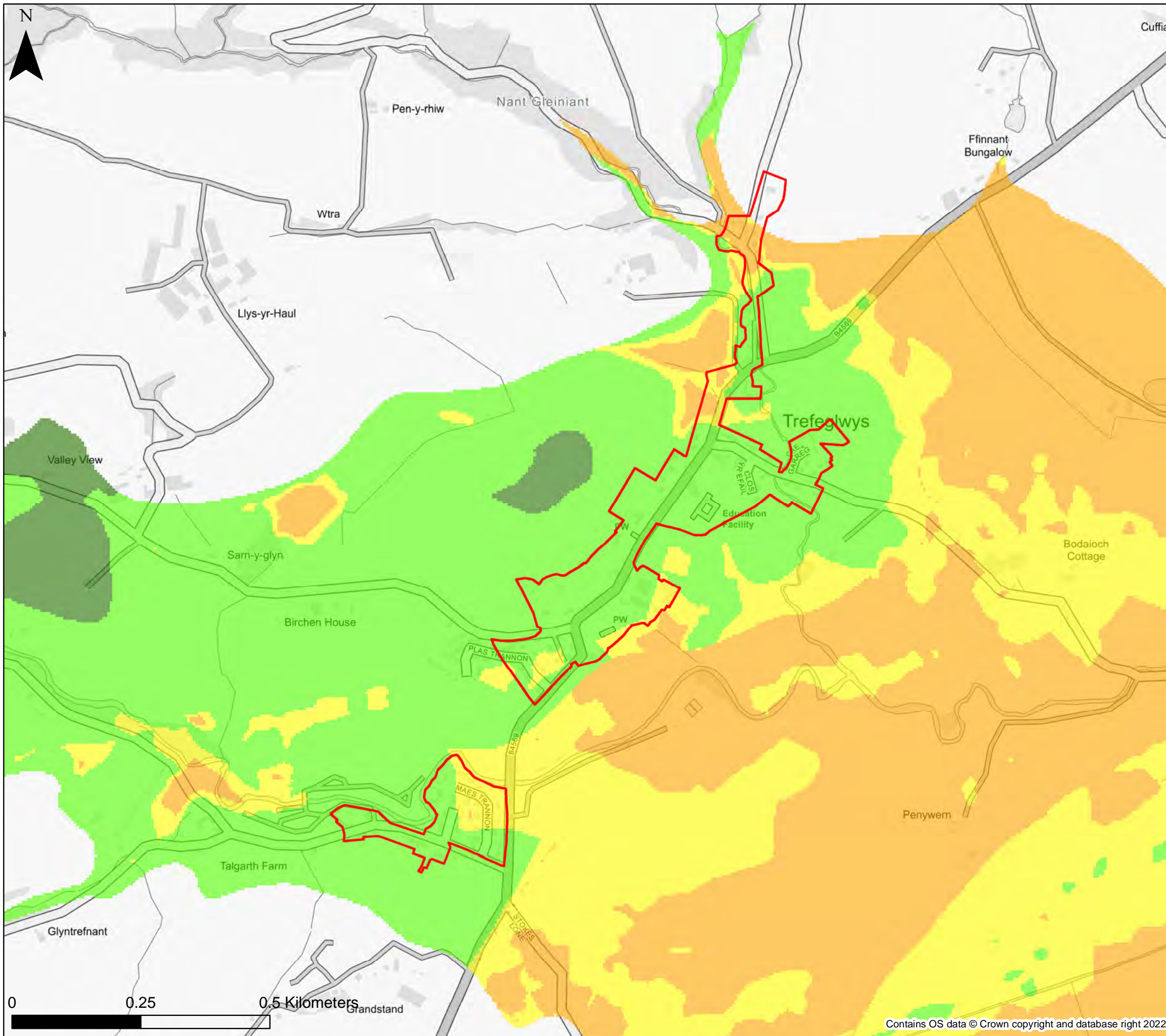
Powys County Council  
 Stage 1 Strategic Flood  
 Consequences Assessment  
 Groundwater Depth

**Settlement Area- Three Cocks**

This document is the property of Jeremy Benn Associates Ltd. It shall not be reproduced in whole or in part, nor disclosed to a third party, without the permission of Jeremy Benn Associates Ltd.

Drawn	HB	21/09/2022
Checked	CB	22/09/2022
Approved	GB	23/09/2022





**KEY**

- Powys County Council
  - Settlement boundary
  - Brecon Beacons National Park Authority- see separate mapping
  - Snowdonia National Park Authority
- Groundwater Depth**
- Indicative Groundwater depth**
- Groundwater levels are at least 5m below the ground surface.
  - Groundwater levels are between 0.5m and 5m below the ground surface.
  - Groundwater levels are between 0.025m and 0.5m below the ground surface.
  - Groundwater levels are either at or very near (within 0.025m of) the ground surface.

**Notes**

The map provides an indicative assessment of groundwater depth on a 5m grid. Please refer to Section 4 of the SFCA Report for further detail of the dataset used to define the potential for groundwater emergence. If no data is displayed on the map, or not all features are present, this indicates that the respective source or features are not present within this area.



Powys County Council


Stage 1 Strategic Flood  
Consequences Assessment

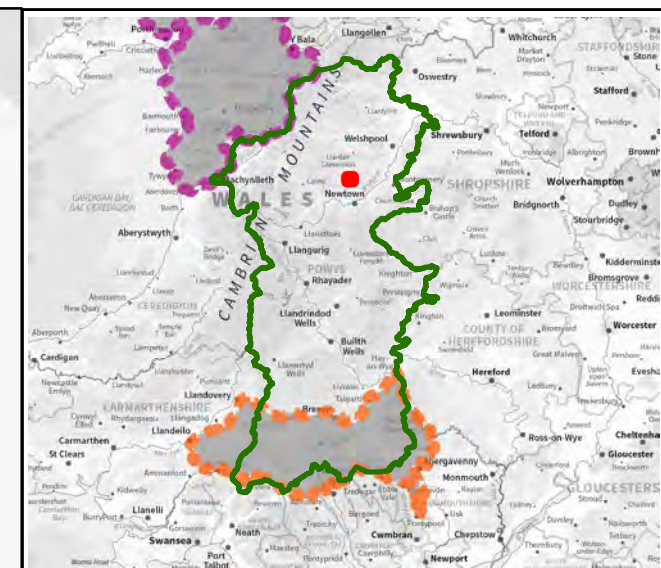
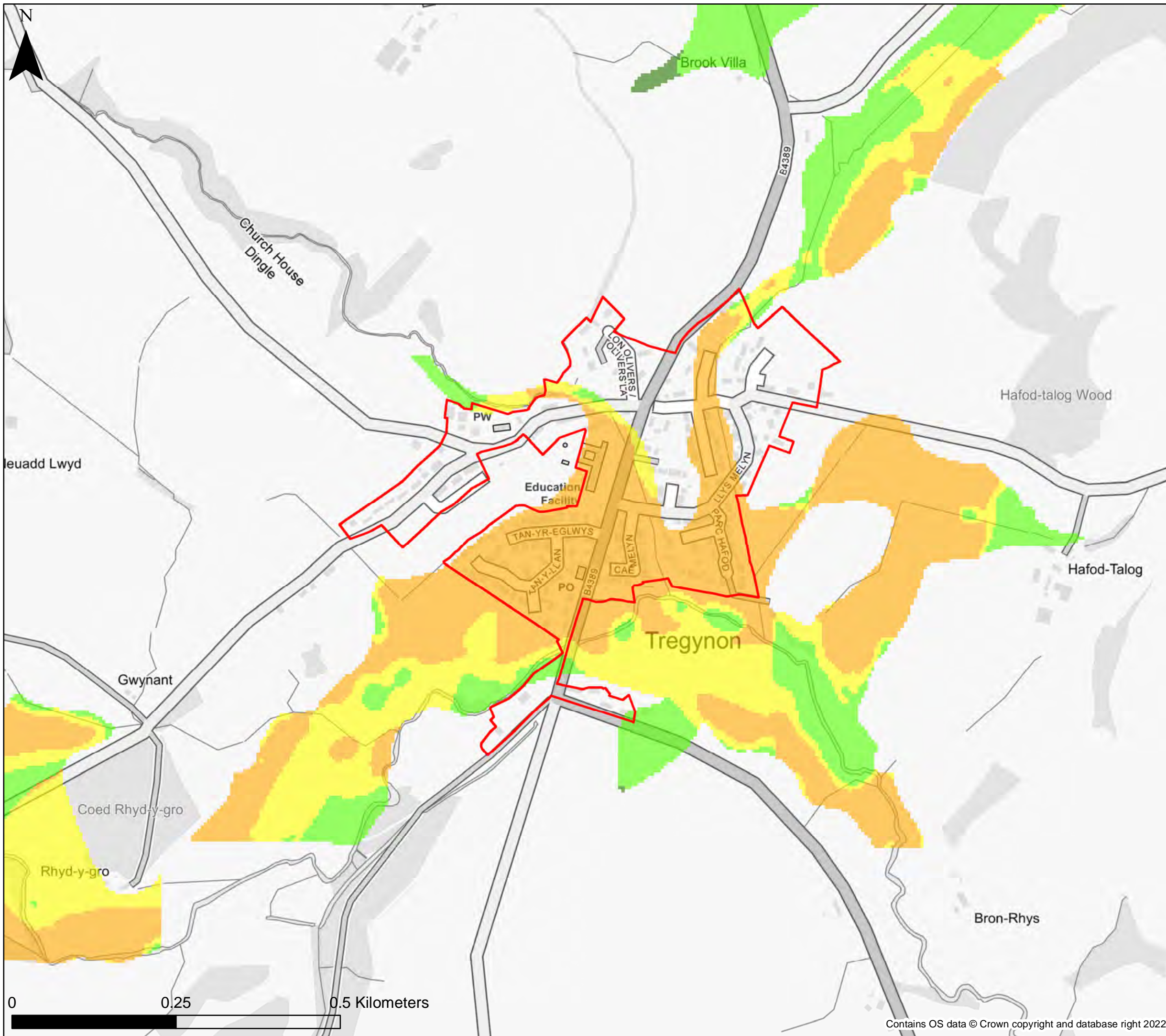
*Groundwater Depth*

**Settlement Area- Trefeglwys**

This document is the property of Jeremy Benn Associates Ltd. It shall not be reproduced in whole or in part, nor disclosed to a third party, without the permission of Jeremy Benn Associates Ltd.

Drawn	HB	21/09/2022
Checked	CB	22/09/2022
Approved	GB	23/09/2022





**KEY**

- Powys County Council
- Settlement boundary
- Brecon Beacons National Park Authority- see separate mapping
- Snowdonia National Park Authority

- Groundwater Depth**
- Indicative Groundwater depth**
- Groundwater levels are at least 5m below the ground surface.
  - Groundwater levels are between 0.5m and 5m below the ground surface.
  - Groundwater levels are between 0.025m and 0.5m below the ground surface.
  - Groundwater levels are either at or very near (within 0.025m of) the ground surface.

**Notes**

The map provides an indicative assessment of groundwater depth on a 5m grid. Please refer to Section 4 of the SFCA Report for further detail of the dataset used to define the potential for groundwater emergence. If no data is displayed on the map, or not all features are present, this indicates that the respective source or features are not present within this area.



Powys County Council

Stage 1 Strategic Flood  
Consequences Assessment

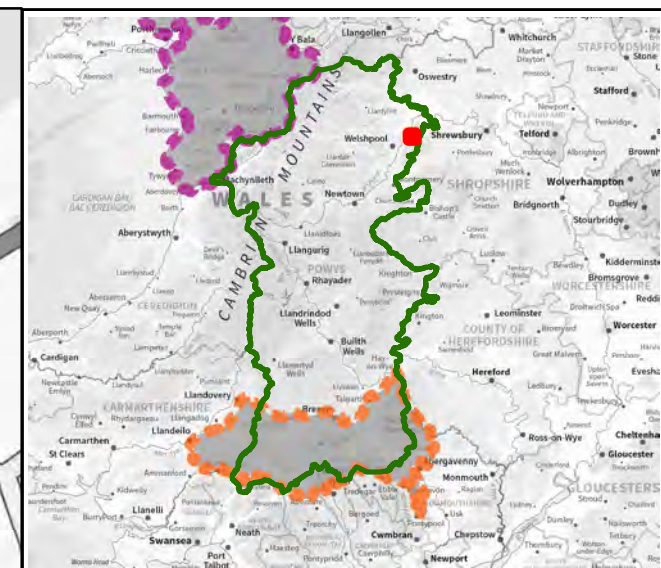
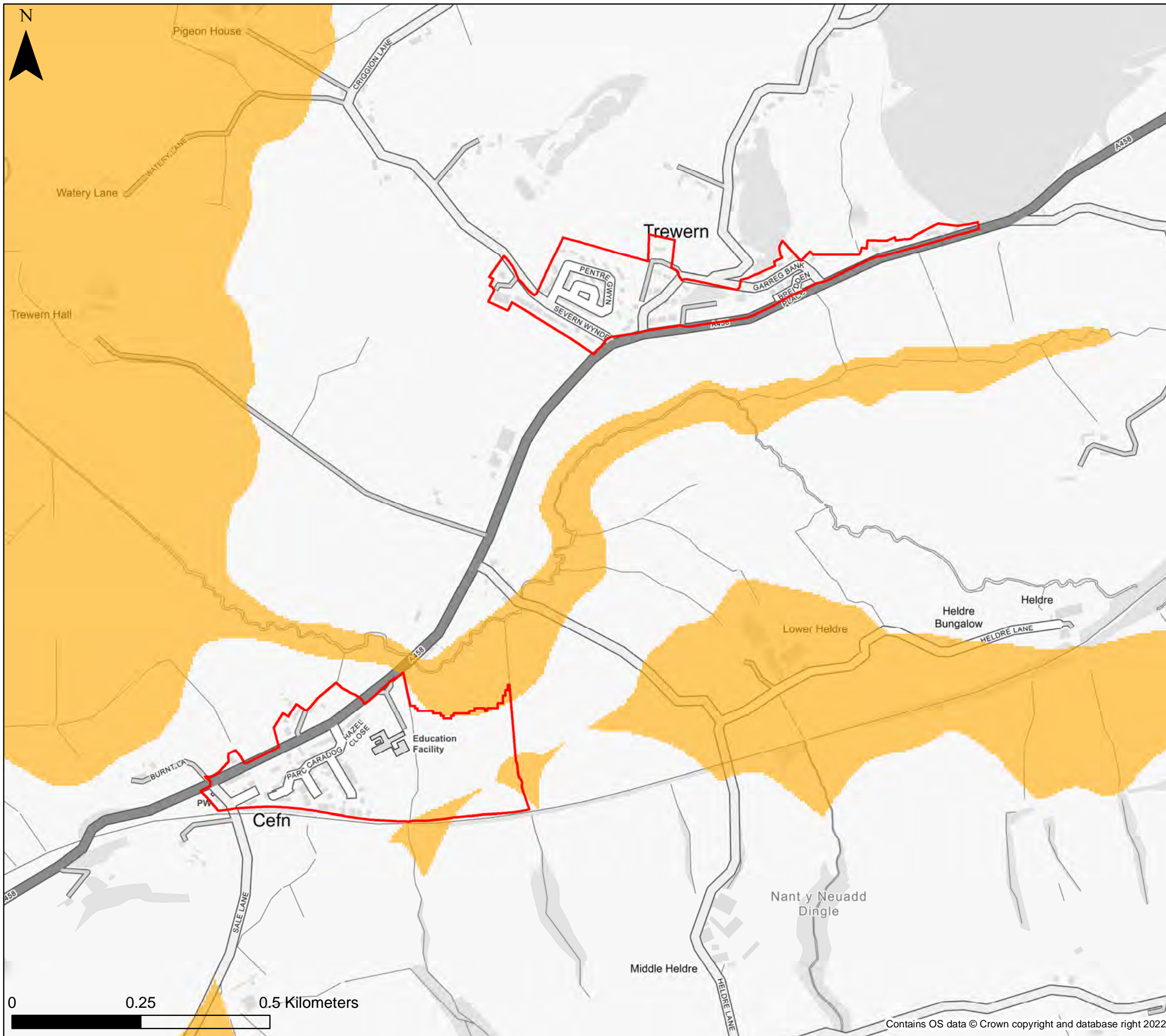
*Groundwater Depth*

**Settlement Area- Tregynon**

This document is the property of Jeremy Benn Associates Ltd. It shall not be reproduced in whole or in part, nor disclosed to a third party, without the permission of Jeremy Benn Associates Ltd.

Drawn	HB	21/09/2022
Checked	CB	22/09/2022
Approved	GB	23/09/2022





**KEY**

- Powys County Council
  - Settlement boundary
  - Brecon Beacons National Park Authority- see separate mapping
  - Snowdonia National Park Authority
- Groundwater Depth**
- Indicative Groundwater depth**
- Groundwater levels are at least 5m below the ground surface.
  - Groundwater levels are between 0.5m and 5m below the ground surface.
  - Groundwater levels are between 0.025m and 0.5m below the ground surface.
  - Groundwater levels are either at or very near (within 0.025m of) the ground surface.

**Notes**  
 The map provides an indicative assessment of groundwater depth on a 5m grid. Please refer to Section 4 of the SFCA Report for further detail of the dataset used to define the potential for groundwater emergence. If no data is displayed on the map, or not all features are present, this indicates that the respective source or features are not present within this area.



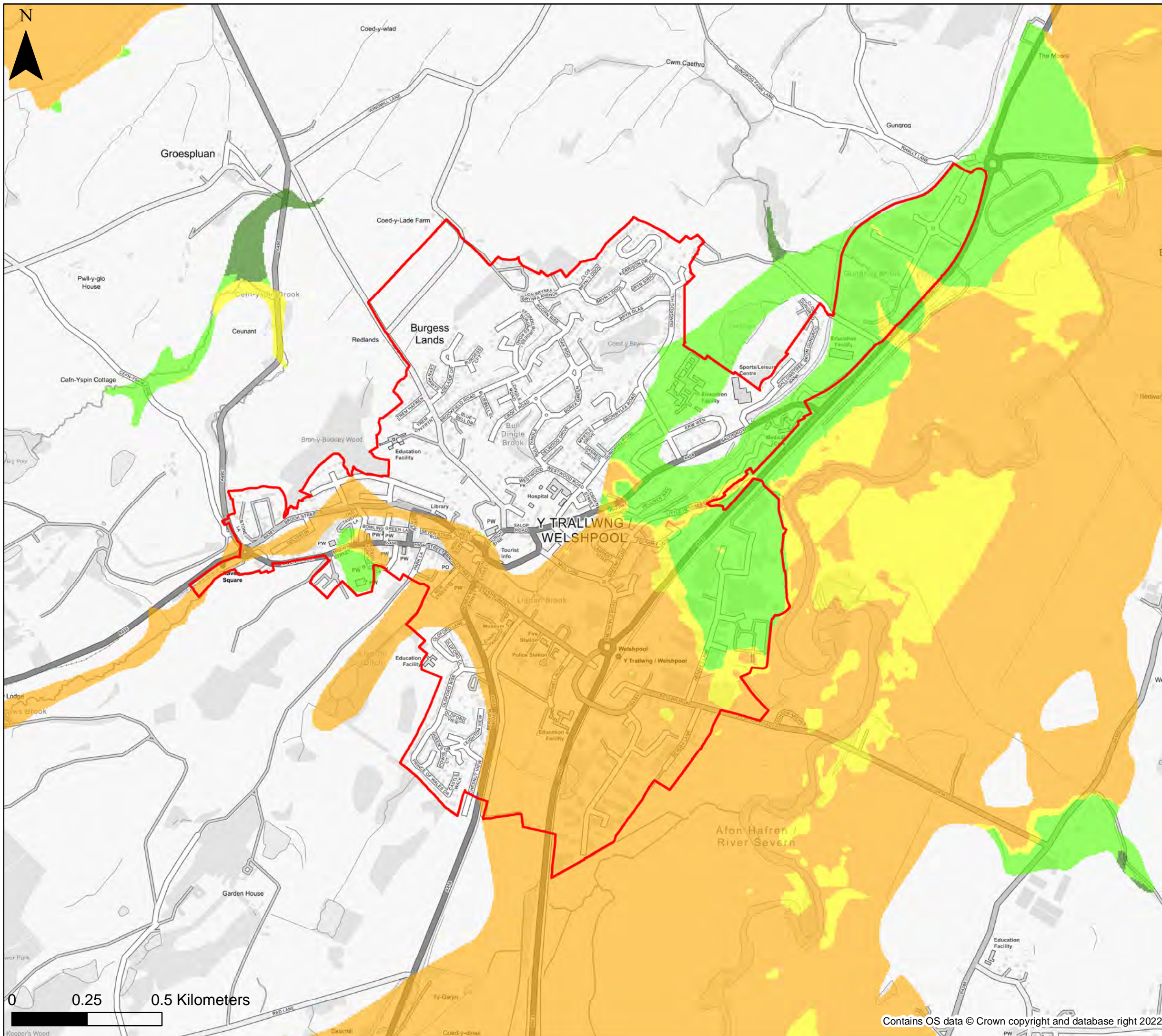
Powys County Council  
 Stage 1 Strategic Flood  
 Consequences Assessment  
 Groundwater Depth

**Settlement Area- Trewern**

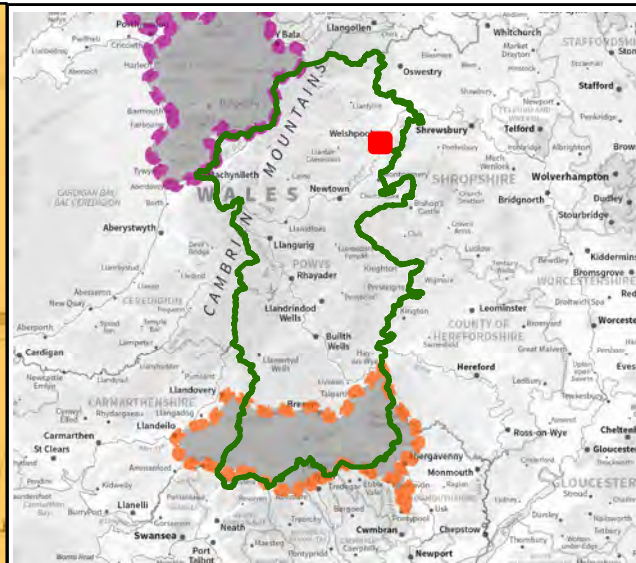
This document is the property of Jeremy Benn Associates Ltd. It shall not be reproduced in whole or in part, nor disclosed to a third party, without the permission of Jeremy Benn Associates Ltd.

Drawn	HB	21/09/2022
Checked	CB	22/09/2022
Approved	GB	23/09/2022





0 0.25 0.5 Kilometers



**KEY**

- Powys County Council
- Settlement boundary
- Brecon Beacons National Park Authority- see separate mapping
- Snowdonia National Park Authority

- Groundwater Depth**
- Indicative Groundwater depth**
- Groundwater levels are at least 5m below the ground surface.
  - Groundwater levels are between 0.5m and 5m below the ground surface.
  - Groundwater levels are between 0.025m and 0.5m below the ground surface.
  - Groundwater levels are either at or very near (within 0.025m of) the ground surface.

**Notes**

The map provides an indicative assessment of groundwater depth on a 5m grid. Please refer to Section 4 of the SFCA Report for further detail of the dataset used to define the potential for groundwater emergence. If no data is displayed on the map, or not all features are present, this indicates that the respective source or features are not present within this area.



Powys County Council

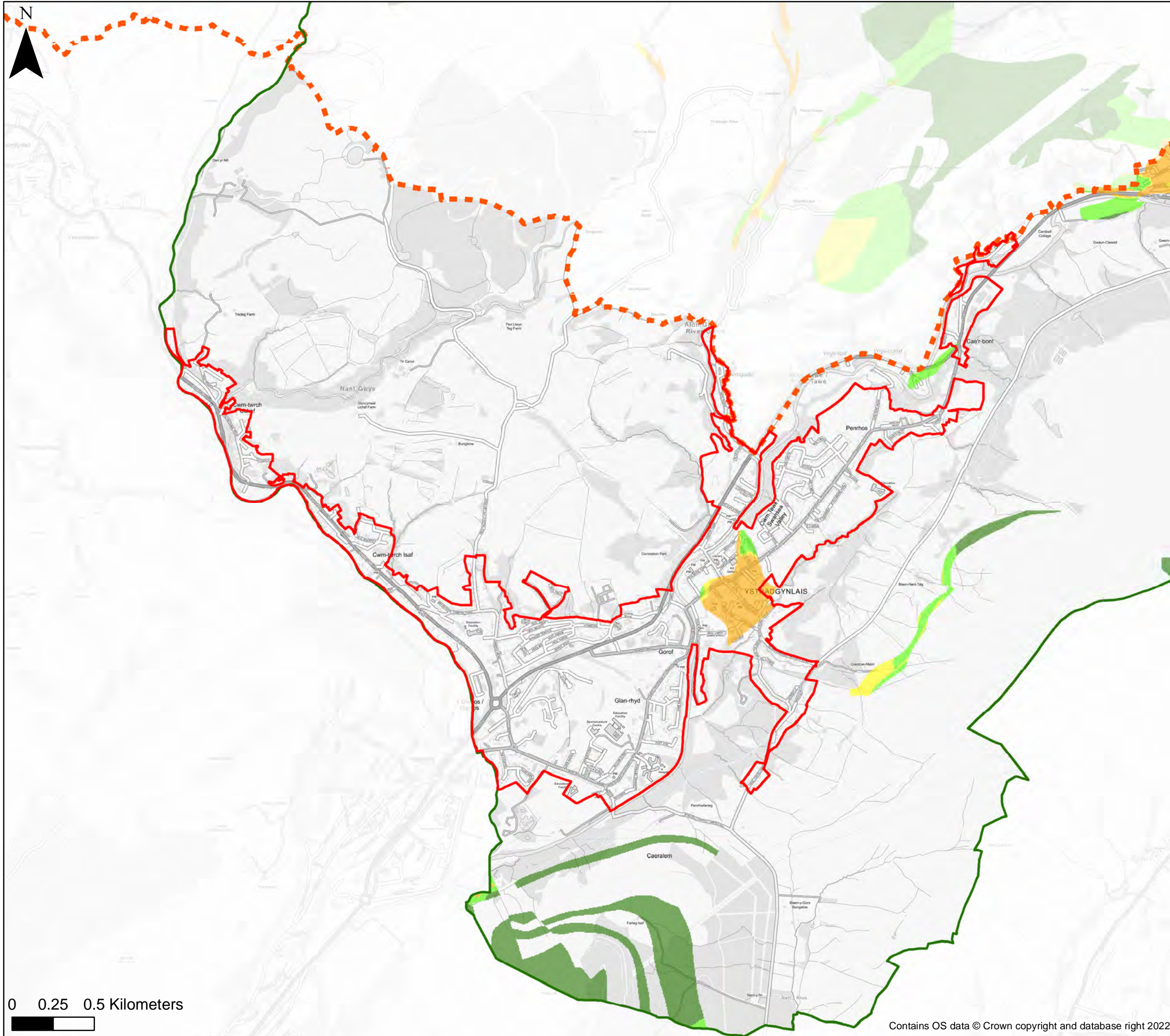
Stage 1 Strategic Flood  
Consequences Assessment

*Groundwater Depth*

**Settlement Area- Welshpool**

This document is the property of Jeremy Benn Associates Ltd. It shall not be reproduced in whole or in part, nor disclosed to a third party, without the permission of Jeremy Benn Associates Ltd.

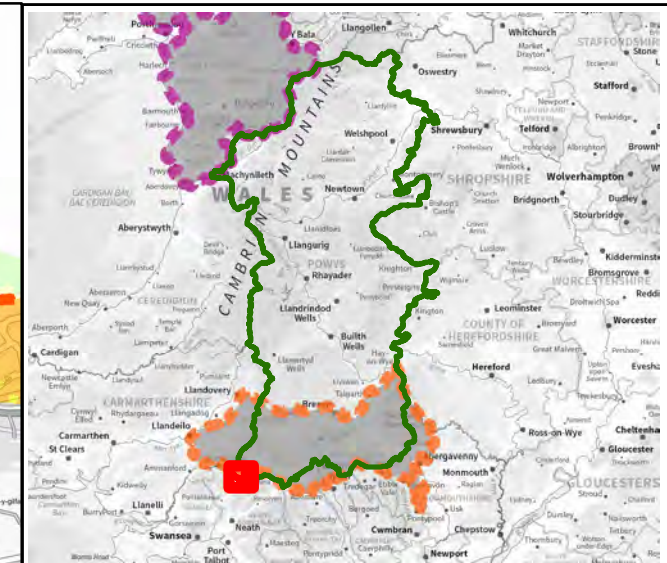
Drawn	HB	21/09/2022
Checked	CB	22/09/2022
Approved	GB	23/09/2022



0 0.25 0.5 Kilometers



Contains OS data © Crown copyright and database right 2022



**KEY**

- Powys County Council
  - Settlement boundary
  - Brecon Beacons National Park Authority- see separate mapping
  - Snowdonia National Park Authority
- Groundwater Depth**
- Indicative Groundwater depth**
- Groundwater levels are at least 5m below the ground surface.
  - Groundwater levels are between 0.5m and 5m below the ground surface.
  - Groundwater levels are between 0.025m and 0.5m below the ground surface.
  - Groundwater levels are either at or very near (within 0.025m of) the ground surface.

**Notes**  
 The map provides an indicative assessment of groundwater depth on a 5m grid. Please refer to Section 4 of the SFCA Report for further detail of the dataset used to define the potential for groundwater emergence. If no data is displayed on the map, or not all features are present, this indicates that the respective source or features are not present within this area.



Powys County Council  
 Stage 1 Strategic Flood Consequences Assessment  
 Groundwater Depth

**Settlement Area- Ystradgynlais Area**

This document is the property of Jeremy Benn Associates Ltd. It shall not be reproduced in whole or in part, nor disclosed to a third party, without the permission of Jeremy Benn Associates Ltd.

Drawn	HB	21/09/2022
Checked	CB	22/09/2022
Approved	GB	23/09/2022